

15-55-02830-6000

STATE OF KANSAS
STATE CORPORATION COMMISSION

WELL PLUGGING RECORD

OR

FORMATION PLUGGING RECORD

Strike out upper line
when reporting plug-
ging of formations.

Give All Information Completely
Make Required Affidavit
Mail or Deliver Report to:
Conservation Division
State Corporation Commission
800 Bitting Building
Wichita, Kansas

RENO

County Sec. 35 Twp. 23 Rge. (E) 4 (W)

Location as "NE 1/4 NW 1/4 SW 1/4" or footage from lines SW NW SW

Lease Owner Olson Oil Company

Lease Name W. L. Adkins Well No. 5

Office Address Box 2680, Tulsa 1, Oklahoma.

Character of Well (completed as Oil, Gas or Dry Hole) GAS

Date, well completed November 18 19 36

Application for plugging filed August 20, 1943 19

Application for plugging approved August 26, 1943 19

Plugging Commenced September 1, 1943 19

Plugging Completed September 10, 1943 19

Reason for abandonment of well or producing formation Well ceased to be commercial producer of gas,

If a producing well is abandoned, date of last production March 6, 1941 19

Was permission obtained from the Conservation Division or its agents before plugging was commenced? yes

Name of Conservation Agent who supervised plugging of this well Ruel Durkee

Producing formation "CHAT" Depth to top 3258 Bottom 3317 Total Depth of Well 3317 Feet

Show depth and thickness of all water, oil and gas formations.

OIL, GAS OR WATER RECORDS

CASING RECORD

Formation	Content	From	To	Size	Put In	Pulled Out
"Chat"	Gas & Water	3277	3317	13" OD	260'	NONE
				7" OD	3267'	1932'

Describe in detail the manner in which the well was plugged, indicating where the mud fluid was placed and the method or methods used in introducing it into the hole. If cement or other plugs were used, state the character of same and depth placed, from.....feet to.....feet for each plug set.

Filled from Total depth to 3265 w/mud, bridged and dumped 6 sax cement at 3265'
Mud to 260', bridge and 25 sax cement, mud to base of cellar, 8 sax at base of cellar.

PLUGGING
FILE NO 35-23-40
BOOK PAGE 88-33

STATE CORPORATION COMMISSION
SEP 29 1943
CONSERVATION DIVISION
9-29-43

(If additional description is necessary, use BACK of this sheet)

Correspondence regarding this well should be addressed to OLSON OIL COMPANY
Address Route #1, Burrton, Kansas.

STATE OF KANSAS, COUNTY OF HARVEY, SS.
G. F. Bryant (employee of owner) or (owner or operator) of the above-described well,

being first duly sworn on oath, says: That I have knowledge of the facts, statements, and matters herein contained and the log of the above-described well as filed and that the same are true and correct. So help me God.

(Signature) G. F. Bryant

(Address)

SUBSCRIBED AND SWORN to before me this 28th day of September, 1943

My commission expires July 22, 1944

A. C. Hildebeck
Notary Public.



15-15-02830.0000

OLSON OIL COMPANY
W. L. ADKINS # 5
SW NW SW/4,
Sec. 35-23S-4W
Reno County, Kansas

COMMENCED 10-25-36
COMPLETED 11-18-36
ELEVATION 1466

0
72 Sand
260 Sand & lime
574 Sand & anhy'
755 Shale & Shell
910 " "
1078 Broken lime
81 Lime & pry'
1176 Lime
1537 Shale
1657 Shale & Shells
1774 Shale
85 Lime shells
1833 Shale
2069 Lime
2146 Lime & shals
2282 Broken lime
2406 Lime & shele
39 Broken lime
58 Shale
84 Lime, hard
2513 Sandy lime
90 Lime
2731 Broken lime
2824 Lime
30 Sand
45 Lime, hard
2900 Lime
04 Sand
53 Lime
65 Sandy lime
3011 Broken lime
26 Shale
53 Broken lime

3084 Shale & shells
3105 Shale, grey
46 Shale
84 Shale, grey
90 Shale Var.
3215 Shale
42 Shale, var
54 Broken lime
58 Shale
3317 Chat, T.D.

CASING RECORD

13" O.D. 40# L.W. 260'
7" O.D. 24# L.W. 3267'

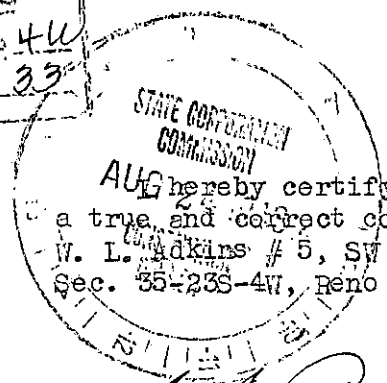
SAND RECORD

Top of Chat 3258'

Gas RECORD

First show C 3277'
3114 M C 3300'
4473 M C 3310'
5310 M C 3312'
8273 M C 3317'

PLUGGING
FILE SEC 35 23-4W
BOOK PAGE 48 LINE 33



Subscribed and sworn before me
this 21 day of August, 1943.

A. P. DeLoach
Notary Public

My Commission expires 7/22/44

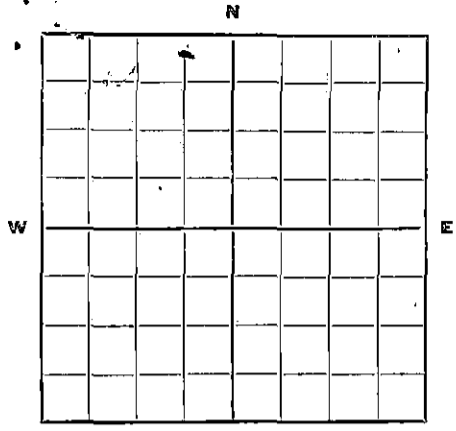
hereby certify that the above is
a true and correct copy of the log of
W. L. Adkins # 5, SW NW SW/4,
Sec. 35-23S-4W, Reno County, Kansas
A. J. Bryan

15-55-02830-0000

MATERIAL REPORT AND PLUGGING RECORD

Mail To: STATE CORPORATION COMMISSION
Conservation Division
800 Bitting Building
Wichita, Kansas

NOTICE: All questions on this form must be answered.



Locate well correctly.

Company Operating.....OLSON OIL COMPANY
Office Address.....Box 2680, Tulsa 1, Oklahoma.

County.....RENO..... Sec. 35..... Twp. 23..... Rge. 4

Farm Name.....W. L. Adkins..... Well No. 5..... Field.....Burrton Chat

Well Location.....SW/4 NW/4 SW/4

Name of Producing Sand....."CHAT"..... Total Depth.....3317

Commenced Plugging.....September 1, 1943..... Finished.....September 10, 1943.

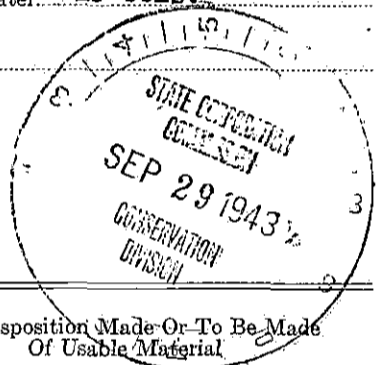
DAILY AVERAGE PRODUCTION:

Initial Production: Oil.....none..... Gas.....8,000,000 cut ft...... Water.....10 bbls

Production when Plugged: Oil.....none..... Gas.....none..... Water.....15 bbls.

Estimated Total Remaining Reserves Attributable to Well at Time Abandoned.....none

INFORMATION ON MATERIALS RECLAIMED FROM WELL CASING, TUBING AND ROD DATA



Description	Size	Recovered		Junk		Reusable		Disposition Made Or To Be Made Of Usable Material
		Ft.	Tons	Ft.	Tons	Ft.	Tons	
7" OD Casing	7"	1932	23			1932	23	Held in warehouse stock for use
Well head connections					1/2			Will be sold as junk.

SURFACE EQUIPMENT

Quantity	Description	*Condition	Est. Tons	Disposition Made Or To Be Made Of Reclaimed Material
	NO SURFACE EQUIPMENT EXCEPT AS LISED ABOVE, WELL HEAD CONNECTIONS.			

* Usable, Usable with minor repairs, or junk.

Date:.....September 27, 1943...... Signed.....G. J. Orzant..... Assist-Supt.
(For Operating Co.—Title)

35:23:4W
88:33

It is very important that all questions on this form be answered, as this Department has been asked by the Petroleum Administration for War to supply data on well abandonments undertaken during the war.

This information is very essential in aiding the war effort; therefore, this Department is requiring this report to be mailed within 5 days after the abandonment of your well.

19-6750