

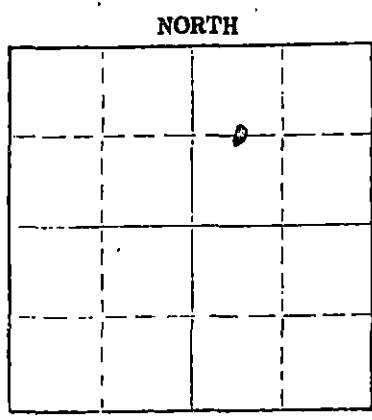
15-155-20016-0000

FORM CP-4

STATE OF KANSAS
STATE CORPORATION COMMISSION
CONSERVATION DIVISION
P. O. BOX 17027
WICHITA, KANSAS 67217

WELL PLUGGING RECORD

Reno County, Sec. 34 Twp. 23 Rge. 4 (E) W (W)
Location as "NE/CNW/SE/SW" or footage from lines. C. W/2 NE/4
Lease Owner Excalibur Production Co., Inc.
Lease Name Graber Well No. 1
Office Address 523 W. Kansas, McPherson, Ks. 67460
Character of Well (completed as Oil, Gas or Dry Hole) oil then SWD well
Date well completed October 18 1967
Application for plugging filed VERBAL December 12 1974
Application for plugging approved VERBAL December 12 1974
Plugging commenced December 13 1974
Plugging completed December 13 1974
Reason for abandonment of well or producing formation quit taking water



Locate well correctly on above Section Plat

If a producing well is abandoned, date of last production _____ 19____
Was permission obtained from the Conservation Division or its agents before plugging was commenced? yes

Name of Conservation Agent who supervised plugging of this well Gilbert Toman
Producing formation Mississippian Depth to top 3279 Bottom 3325 Total Depth of Well 3325
Show depth and thickness of all water, oil and gas formations.

OIL, GAS OR WATER RECORDS				CASING RECORD		
FORMATION	CONTENT	FROM	TO	SIZE	PUT IN	PULLED OUT
Mississippian	oil & water	3301	3335	10 3/4"	300'	none
				8 5/8"	525'	none
				5 1/2"	330'	650'

Describe in detail the manner in which the well was plugged, indicating where the mud fluid was placed and the method or methods used in introducing it into the hole. If cement or other plugs were used, state the character of same and depth placed, from _____ feet to _____ feet for each plug set.

Build bridge @ 650'; dump 3 yards cement.
bridge @ 500' - fill with cement to bottom of cellar. 2-19-75

RECEIVED
STATE CORPORATION COMMISSION
FEB 19 1975

(If additional description is necessary, use BACK of this sheet)
Name of Plugging Contractor Slick's Well Service CONSERVATION DIVISION
Address KKKXM Bushton, Ks. Wichita, Kansas


STATE OF KANSAS COUNTY OF MCPHERSON
Charles D. Johnson, operator (employee of owner) or (owner or operator) of the above-described well, being first duly sworn on oath, says: That I have knowledge of the facts, statements, and matters herein contained and the log of the above-described well as filed and that the same are true and correct. So help me God. EXCALIBUR PRODUCTION CO., INC.
(Signature) By Charles D. Johnson
523 W. Kansas, McPherson, Ks. 67460 (Address)

SUBSCRIBED AND SWORN TO before me this 18th day of February, 1975

My commission expires _____
STATE NOTARY PUBLIC
JUANITA M. FLOOD
McPherson County, Ks.
My Comm. Exp. May 27, 1974

Juanita M. Flood Notary Public.

15-155-20016-0000



Blackstone Drilling, Inc.

Box 455 • 523 West Kansas • Phone CH 1-1250

McPHERSON • KANSAS
67460

August 21, 1967

COMPANY: W. R. ALLAN
 CONTRACTOR: BLACKSTONE DRILLING, INC.
 FARM: GRABER #1
 LOCATION: W/2 NE/4, Sec. 34-23-4,
 Reno County, Kansas
 COMMENCED: August 12, 1967
 COMPLETED: August 19, 1967
 ELEVATION:

0	to	125	Sand
125	to	300	Clay & Shale
300	to	524	Shale & Lime
524	to	560	Lime
560	to	1600	Lime & Shale
1600	to	2210	Shale & Lime
2210	to	2950	Lime
2950	to	3050	Lime & Shale
3050	to	3278	Shale & Lime
3278	to	3298	Chert & Lime
3298	to	3335	Mississippi
		3335	T. D.

RECEIVED
 STATE CORPORATION-COMMISSION
 191975
 CONSERVATION DIVISION
 Wichita, Kansas


Cut 12 1/4 in. hole to 300 ft., and run 303 ft. of 10 in. casing and cemented on bottom at 300 ft. with 250 sacks cement. Plug down at 3:45 P.M., August 12, 1967. Run 527 ft. of 8 5/8 in. surface pipe and cemented on bottom at 525 ft. after cutting 12 1/4 in. hole to 525 ft. Cemented with 100 sacks cement. Plug down at 2:30 P.M., August 13, 1967. Cut 7 7/8 in. hole to 3335 ft. and run 3357 ft. of 5 1/2 in. O.D. casing and cemented 5 foot off bottom at 3330 ft. with 60 sacks cement.

TOPS: Brown Lime - 2544' Kansas City - 2576' Mississippi - 3279'


Measurements taken from K.S.

CERTIFICATE

I, H. J. Plouffe, President of Blackstone Drilling, Inc. do hereby certify that the above and foregoing is a true and correct copy of log on your Graber #1, located on the W/2 NE/4 of Sec. 34-23-4, Reno County, Kansas as reflected by the files of Blackstone Drilling, Inc.


 H. J. Plouffe, President

Subscribed and sworn to before me a notary public in and for McPherson County, Kansas this 21st day of August, 1967.


 Ruth McVay - Notary Public



Expires: December 18, 1969.