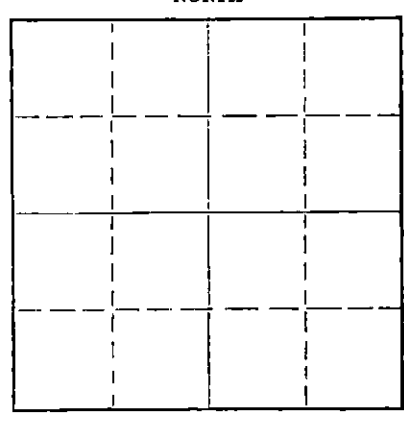


STATE OF KANSAS
STATE CORPORATION COMMISSION

WELL PLUGGING RECORD

Give All Information Completely
Make Required Affidavit
Mail or Deliver Report to:
Conservation Division
State Corporation Commission
212 No. Market
Wichita, Kansas

Kingman County, Sec. 30 Twp. 29S Rge. 5 (W)
Location as "NE/CNW/SW" or footage from lines NW NW SE



Locate well correctly on above Section Plat

Lease Owner Texaco Inc.
Lease Name O. W. Tanner Well No. 1
Office Address 614 Bitting Bldg., Wichita, Kansas
Character of Well (completed as Oil, Gas or Dry Hole) Oil
Date well completed 11-23-1953
Application for plugging filed 11-1-1968
Application for plugging approved 11-4-1968
Plugging commenced 11-15-1968
Plugging completed 11-22-1968
Reason for abandonment of well or producing formation Depleted

If a producing well is abandoned, date of last production 7-30-1968
Was permission obtained from the Conservation Division or its agents before plugging was commenced? Yes

Name of Conservation Agent who supervised plugging of this well R. J. Warren
Producing formation Viola Depth to top 4453 Bottom 4467 Total Depth of Well 4540 Feet
Show depth and thickness of all water, oil and gas formations. 4470 PBTB


OIL, GAS OR WATER RECORDS

CASING RECORD

FORMATION	CONTENT	FROM	TO	SIZE	PUT IN	PULLED OUT
Viola	Oil	4455	4467	10-3/4"	560'	None
				7"	4533'	3565'

Describe in detail the manner in which the well was plugged, indicating where the mud fluid was placed and the method or methods used in introducing it into the hole. If cement or other plugs were used, state the character of same and depth placed, from _____ feet to _____ feet for each plug set.

Hole plugged as follows: 4470-50 w/sand
4450-30 w/5 sxs cmt
4430-265 w/mud & wtr
265-225 w/rock
225-185 w/35 sxs cmt
185-40 w/mud
40-30 w/rock
30-surf w/15 sxs cmt
Comp 12 Noon 11-22-68



(If additional description is necessary, use BACK of this sheet)
Name of Plugging Contractor Knight Casing Pulling Co., Inc.
Address Chase, Kansas

STATE OF KANSAS, COUNTY OF SEDGWICK, ss.

M. R. Wilson (employee of owner) or (owner/operator) of the above-described well being first duly sworn on oath, says: That I have knowledge of the facts, statements, and matters herein contained and the log of the above described well as filed and that the same are true and correct. So help me God.


(Signature) M. R. Wilson

614 Bitting Bldg., Wichita, Kansas
(Address)

Subscribed and sworn to before me this 3rd day of December, 1968

My commission expires 10-13-69

Daggy Sue Jones
Notary Public.



15-095-004070000

The Texas Company
Tulsa, Oklahoma

Tulsa, Oklahoma
October 26, 1953

DRILLING CONTRACTOR: Stickle Drilling Company
Drilling Commenced: September 30, 1953
Drilling Completed: October 23, 1953

O.W. Tanner #1 NW-NW-
SE-Section 30-29S-5W,
Kingman County, Kansas.

DRILLERS LOG

Sand, Red Bed	0-235
Shale & Shells	235-455
Shale, Red Bed & Shells	455-710
Shale Salt & Shells	710-965
Shale & Shells	965-1020
Anhydrite	1020-1055
Lime & Shale	1055-1240
Lime	1240-1375
Lime & Shale	1375-1535
Shale & Lime	1535-1660
Lime & Shale	1660-1800
Shale & Lime	1800-2265
Lime & Shale	2265-2365
Shale & Lime	2365-2460
Lime	2460-2569
Shale & Lime	2569-2660
Lime	2660-2726
Lime & Shale	2726-3134
Shale & Lime	3134-3275
Lime	3275-3400
Shale	3400-3477
Shale Lime & Shells	3477-3528
Lime	3528-3707
Lime & Shale	3707-3757
Shale & Lime	3757-3822
Lime	3822-3846
Shale & Lime	3846-4096
Mississippi Lime	4096-4128
Lime	4128-4325
Lime & Shale	4325-4356
Shale & Lime	4356-4404
Shale	4404-4446
Coring no formation shown	4446-4483
Sand	4483-4508
Shale & Lime	4508-4540 TD

RECEIVED
STATE CORPORATION COMMISSION
NOV 4 1953
CONSERVATION DIVISION
Wichita, Kansas

I, Frank E. Stickle hereby certify the above to be a true and complete drillers log of The Texas Company's O.W. Tanner #1 NW-NW-SE-Section 30-29S-5W, Kingman County, Kansas.

Frank E. Stickle
Frank E. Stickle

Lillian T. Bonham
Notary Public

February 13, 1956
My Commission Expires