

STATE OF KANSAS  
STATE CORPORATION COMMISSION

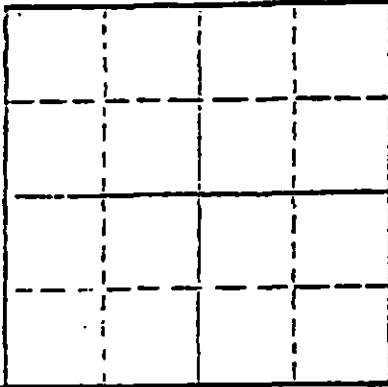
15-095-21001-0000

WELL PLUGGING RECORD

Give All Information Completely  
Make Required Affidavit  
Mail or Deliver Report to  
Conservation Division  
State Corporation Comm.  
245 North Water  
Wichita, KS 67202

Kingman County, Sec. 17 Twp. 29 Rge. 8W E/  
Location as "NE/CNW 1/4 SW 1/4" or footage from lines  
SW NW SW

Lease Owner Texas Oil & Gas Corp.  
Lease Name #1 Harbert 'A' Well No. 1  
Office Address 200 West Douglas, Wichita, Kansas 67202  
Character of Well (Completed as Oil, Gas or Dry Hole)  
Dry Hole



Locate well correctly on above Section Plat

Date Well completed 10/9/80 19  
Application for plugging filed 10/9/80 19  
Application for plugging approved 10/9/80 19  
Plugging commenced 10/9/80 19  
Plugging completed 10/9/80 5:30 a.m. 19  
Reason for abandonment of well or producing formation

If a producing well is abandoned, date of last production 19

Was permission obtained from the Conservation Division or its agents before plugging was commenced? Yes

Name of Conservation Agent who supervised plugging of this well Wm. T. Owen  
Producing formation Depth to top Bottom Total Depth of Well  
Show depth and thickness of all water, oil and gas formations. RTD 2650'

OIL, GAS OR WATER RECORDS

CASING RECORD

FORMATION	CONTENT	FROM	TO	SIZE	PUT IN	PULLED OUT
	Surface	0	251'	8-5/8"	yes	no

Describe in detail the manner in which the well was plugged, indicating where the mud flu was placed and the method or methods used in introducing it into the hold. If cement or other plugs were used, state the character of same and depth placed, from feet to feet for each plug set.

1st plug @ 240' with 40 sacks  
2nd plug @ 40' with 10 sacks  
10 sacks in rathole  
Job complete @ 5:30 a.m. 10/9/80

RECEIVED  
STATE CORPORATION COMMISSION  
NOV - 2 1980

(If additional description is necessary, use BACK of this sheet)  
Name of Plugging Contractor Slawson Drilling Company, Inc.

STATE OF Kansas COUNTY OF Sedgwick  
James C. Remsberg, Slawson Drilling Co., Inc. (employee of owner) or (owner) or operator of the above-described well, being first duly sworn on oath, says: That I have knowledge of the facts, statements, and matters herein contained and the log of the above-described well is filed and that the same are true and correct. So help me God.


(Signature)

James C. Remsberg  
200 Douglas Building, Wichita 67202  
(Address)

SUBSCRIBED AND SWORN TO before me this 30 day of October, 1980, 19

Mary Lou Taylor  
Mary Lou Taylor Notary Public.

My commission expires January 17, 1981



DRILLERS LOG

OPERATOR: Texas Oil & Gas Corp.  
200 West Douglas  
Wichita, Kansas 67202

WELL NAME: #1 Harbert 'A'  
SW NW SW Sec.17-29S-8W  
Kingman County, Kansas

CONTRACTOR: Slawson Drilling Company, Inc.  
200 Douglas Building  
Wichita, Kansas 67202

COMMENCED: 10/5/80

COMPLETED: 10/9/80

RTD: 2650'

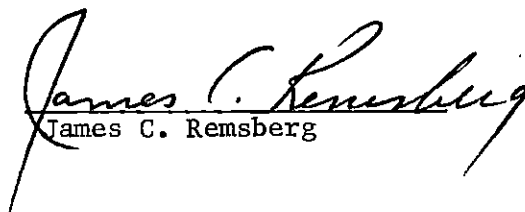
SURFACE CASING: 8-5/8" set at 251' with 250 sx

0' to 263' Red Bed  
263' to 660' Red Bed & Shale  
660' to 1402' Shale  
1402' to 1650' Shale & Lime  
1650' to 2650' Lime & Shale  
RTD 2650'


STATE OF KANSAS

COUNTY OF SEDGWICK

I, James C. Remsberg, of the Slawson Drilling Company, Inc. hereby state the above is an accurate copy of the #1 Harbert 'A' log for Texas Oil & Gas Corp.

  
James C. Remsberg

Subscribed and sworn to me  
this 30th day of October, 1980

  
Mary Lou Taylor, Notary

My commission expires January 17, 1981

