

15-095-20213-0000

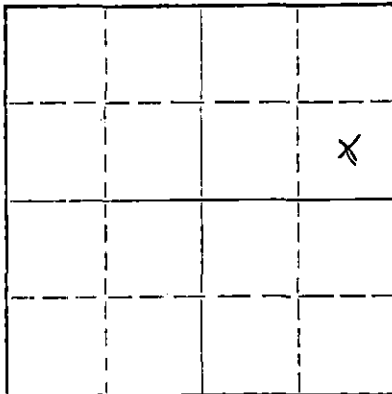
STATE OF KANSAS
STATE CORPORATION COMMISSION

Form CP-4

WELL PLUGGING RECORD

Give All Information Completely
Make Required Affidavit
Mail or Deliver Report to:
Conservation Division
State Corporation Commission
212 No. Market
Wichita, Kansas 67202

NORTH



Locate well correctly on above
Section Plat

Kingman County. Sec. 28 Twp. 29 Rge. 8 (E) W (W)
Location as "NE/CNW/SW" or footage from lines. C SE NE
Lease Owner Pickrell Drlg. Co., Wichita, Kansas 67202
Lease Name Wells 'A' Well No. # 1
Office Address 705 Fourth National Bank Building
Character of Well (completed as Oil, Gas or Dry Hole) Oil Well
Date well completed July 30 1970
Application for plugging filed April 5 1971
Application for plugging approved April 5 1971
Plugging commenced April 13 1971
Plugging completed April 16 1971
Reason for abandonment of well or producing formation Depleted

If a producing well is abandoned, date of last production April 5 1971
Was permission obtained from the Conservation Division or its agents before plugging was commenced? Yes

Name of Conservation Agent who supervised plugging of this well Russell Biberstein
Producing formation Mississippian Depth to top 4182 Bottom 4230 Total Depth of Well 4230 Feet
Show depth and thickness of all water, oil and gas formations.

OIL, GAS OR WATER RECORDS

CASING RECORD

| FORMATION | CONTENT | FROM | TO | SIZE | PUT IN | PULLED OUT |
|-----------|---------|------|----|--------|--------|------------|
| | | | | 8 5/8" | 214 | None |
| | | | | 4 1/2" | 4225 | 3600 |
| | | | | | | |
| | | | | | | |
| | | | | | | |
| | | | | | | |

Describe in detail the manner in which the well was plugged, indicating where the mud fluid was placed and the method or methods used in introducing it into the hole. If cement or other plugs were used, state the character of same and depth placed, from _____ feet to _____ feet for each plug set.

April 13, 1971 Plugged off bottom. Dumped sand to 3950'. Mixed and dumped 4 sx of cement to 3900'.
April 16, 1971 Plugged off top. Set 10' rock bridge from 190' to 200'. Filled 8 5/8" surface casing, from 190' to base of cellar, with 3000 lb. P.S.T. ready mix concrete.

RECEIVED
STATE CORPORATION COMMISSION
MAY 17 1971
CONSERVATION DIVISION
Wichita, Kansas

(If additional description is necessary, use BACK of this sheet)

Name of Plugging Contractor Russ Casing Pulling, Inc.
Address P. O. Box 1082 ; Great Bend, Kansas 67530

STATE OF Kansas, COUNTY OF Sedgwick, ss.
Dale M. Robinson (employee of owner) or (owner or operator) of the above-described

well, being first duly sworn on oath, says: That I have knowledge of the facts, statements, and matters herein contained and the log of the above-described well as filed and that the same are true and correct. So help me God.


(Signature) Dale M. Robinson
705 Fourth National Bank Bldg., Wichita, Kansas
(Address)

SUBSCRIBED AND SWORN to before me this 17th day of May, 1971

My commission expires

January 19, 1973

Esther Lamone
Notary Public.



ROTARY DRILLING LOG

COMPANY: Pickrell Drilling Company
705 Fourth National Bank Building
Wichita, Kansas 67202

Rotary Drilling Commenced 7/3/70
Rotary Drilling Completed 7/14/70

LOCATION: Wells "A" No. 1, C SE NE Section 28-29S-8W
Kingman County, Kansas

CONTRACTOR: **PICKRELL DRILLING COMPANY**
Wichita, Kansas

CASING RECORD: Run 10 Jts. 8-5/8" surface casing set @ 214' KB. Cemented with 160 sacks cement. Completed 6:45 P.M. Circulated.
Run 102 Jts. 4-1/2" casing set @ 4225'. Cemented with 110 sacks cement. Completed 1:27 A.M. July 14, 1970.

LOG

(Figures indicate bottom of formation — measurements from top of rotary bushing.)

| | | | |
|------|------------------------|-------|----------------|
| 40 | Sand | | |
| 215 | Red Rock | | C.F.S. |
| 655 | Red Rock & Shale | | 4190 |
| 1230 | Shale & Shells | | 4207 |
| 1300 | Shale & Lime Stringers | | 4230 |
| 1570 | Shale & Lime | | |
| 1770 | Lime | | S.L.M. |
| 1950 | Lime & Shale | | 3888.64 |
| 2068 | Shale & Lime | Strap | |
| 2460 | Shale | Board | 3888.03 |
| 2815 | Shale & Lime | | .61 Difference |
| 3350 | Shale | | |
| 3745 | Shale & Lime | | |
| 3888 | Lime & Shale | | |
| 4045 | Shale & Lime | | Slope Tests |
| 4190 | Lime & Shale | | 2000 |
| 4230 | Mississippian, TD | | 2500 |
| | | | 3000 |
| | | | 3500 |
| | | | 4000 |


RECEIVED
STATE CORPORATION COMMISSION
APR 6 1971
CONSERVATION DIVISION
Wichita, Kansas

The undersigned, C. W. Sebitts, Attorney-in-Fact for PICKRELL DRILLING COMPANY, hereby certifies in behalf of said Company, that the above is a true and correct log of the formation encountered in drilling the above well as reflected by the Daily Drilling Reports.

PICKRELL DRILLING COMPANY
By [Signature]
C. W. Sebitts Attorney-in-Fact

STATE OF KANSAS }
COUNTY OF SEDGWICK } ss.:

On this 17th day of July, 1970, before me the undersigned, a Notary Public, in and for the County and State aforesaid, personally appeared C. W. Sebitts, to me known to be the identical person who subscribed the name of PICKRELL DRILLING COMPANY to the foregoing instrument as its attorney-in-fact and acknowledged to me that he executed the same as his free and voluntary act and deed, and as the free and voluntary act and deed of such company, for the uses and purposes therein set forth.
Given under my hand and seal of office the day and year last above written.



My commission expires: January 19, 1973

Esther Lamone
Esther Lamone Notary Public