

STATE OF KANSAS
STATE CORPORATION COMMISSION

15-095-21003-0000

WELL PLUGGING RECORD

Give All Information Completely
Make Required Affidavit.
Mail or Deliver Report to
Conservation Division
State Corporation Comm.
245 North Water
Wichita, KS 67202

Kingman County. Sec. 33 Twp. 29S. Rge. 8 NW
Location as "NE/CNW $\frac{1}{4}$ /SW $\frac{1}{4}$ " or footage from lines

NE NW

Lease Owner Pickrell Drilling Company
Lease Name Higgins Gas Unit Well No. #2
Office Address 205 Litwin Building, Wichita, KS 67202
Character of Well (Completed as Oil, Gas or Dry Hole)

Dry Hole

Date Well completed 10-15 1980
Application for plugging filed 10-15 1980
Application for plugging approved 10-15 1980
Plugging commenced 10-15 1980
Plugging completed 10-15 1980

Reason for abandonment of well or producing formation

Dry Hole

If a producing well is abandoned, date of last production 19

Was permission obtained from the Conservation Division or its agents before plugging was commenced? Yes

Name of Conservation Agent who supervised plugging of this well William T. Owen
Producing formation _____ Depth to top _____ Bottom _____ Total Depth of Well 4285'
Show depth and thickness of all water, oil and gas formations.

OIL, GAS OR WATER RECORDS

CASING RECORD

FORMATION	CONTENT	FROM	TO	SIZE	PUT IN	PULLED OUT
				8 5/8"	221'	None

Describe in detail the manner in which the well was plugged, indicating where the mud fluid was placed and the method or methods used in introducing it into the hold. If cement or other plugs were used, state the character of same and depth placed, from _____ feet to _____ feet for each plug set.

40sx at 210'
10sx at 40' w/solid BP
10sx in rathole - Completed 4:30 a.m. on 10-15-80.

RECEIVED
STATE CORPORATION COMMISSION
OCT 23 1980
CONSERVATION DIVISION
Wichita, Kansas

(If additional description is necessary, use BACK of this sheet)

Name of Plugging Contractor - Pickrell Drilling Company

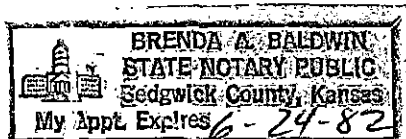
STATE OF Kansas COUNTY OF Sedgwick, ss.
C. W. Sebitts (employee of owner) or (owner or operator)
of the above-described well, being first duly sworn on oath, says: That I have knowledge of the facts, statements, and matters herein contained and the log of the above-described well as filed and that the same are true and correct. So help me God.

(Signature) C. W. Sebitts
205 Litwin Building, Wichita, KS 67202
(Address)

SUBSCRIBED AND SWORN TO before me this 21st day of October, 19 80

Brenda A. Baldwin
Brenda A. Baldwin Notary Public.

My commission expires 6-24-82



WELL COMPLETION REPORT AND DRILLER'S LOG

S. 33 T. 29S R. 8 ⁴¹/₃₆ W

Loc. NE NW

County Kingman

API No. 15 — 095 — 21,003
County Number

Operator
Pickrell Drilling Company

Address
205 Litwin Building, Wichita, KS 67202

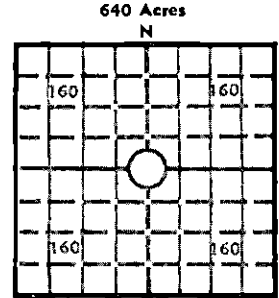
Well No. #2 Lease Name Higgins Gas Unit

Footage Location
feet from (N) (S) line feet from (E) (W) line

Principal Contractor Pickrell Drilling Company Geologist Jay McNeil & Greg Issinghoff

Spud Date 10-4-80 Date Completed 10-15-80 Total Depth 4285' P.B.T.D.

Directional Deviation Oil and/or Gas Purchaser



Elev.: Gr. 1628'

DF 1630' KB 1633'

CASING RECORD

Report of all strings set — surface, intermediate, production, etc.

Purpose of string	Size hole drilled	Size casing set (in O.D.)	Weight lbs/ft.	Setting depth	Type cement	Sacks	Type and percent additives
		8 5/8"		221'		140	

LINER RECORD

PERFORATION RECORD

Top, ft.	Bottom, ft.	Sacks cement	Shots per ff.	Size & type	Depth interval

Size	Setting depth	Packer set at

ACID, FRACTURE, SHOT, CEMENT SQUEEZE RECORD

Amount and kind of material used	Depth interval treated

INITIAL PRODUCTION

Date of first production	Producing method (flowing, pumping, gas lift, etc.)
RATE OF PRODUCTION PER 24 HOURS	Oil bbls. Gas bbls. Water CFPB Gas-oil ratio
Disposition of gas (vented, used on lease or sold)	Producing interval (s)

RECEIVED
 STATE CORPORATION COMMISSION
OCT 23 1980
 CONSERVATION DIVISION
 Wichita, Kansas

INSTRUCTIONS: As provided in KCC Rule 82-2-125, within 90 days after completion of a well, one completed copy of this Drillers Log shall be transmitted to the State Geological Survey of Kansas, 4150 Monroe Street, Wichita, Kansas 67209. Copies of this form are available from the Conservation Division, State Corporation Commission, 245 No. Water, Wichita, Kansas 67202. Phone AC 316-522-2206. If confidential custody is desired, please note Rule 82-2-125. Drillers Logs will be on open file in the Oil and Gas Division, State Geological Survey of Kansas, Lawrence, Kansas 66044.

Operator Pickrell Drilling Company DESIGNATE TYPE OF COMP.: OIL, GAS, DRY HOLE, SWDW, ETC.:
Dry Hole

Well No. #2 Lease Name Higgins Gas Unit

S 33 T 29S R 8 # W

WELL LOG

Show all important zones of porosity and contents thereof; cored intervals, and all drill-stem tests, including depth interval tested, cushion used, time tool open, flowing and shut-in pressures, and recoveries.

SHOW GEOLOGICAL MARKERS, LOGS RUN, OR OTHER DESCRIPTIVE INFORMATION.

FORMATION DESCRIPTION, CONTENTS, ETC.	TOP	BOTTOM	NAME	DEPTH
---------------------------------------	-----	--------	------	-------

DST #1

3891'-3910' fairblow 30"-60"-90"-90"
Rec. 490' SW IFP 105#-116# FFP 190#-285#
ISIP 1573# FSIP 1531#.

Heebner 3269(-1639)
Lansing 3490(-1857)
Stark 3895(-2262)
Cherokee 4172(-2494)
Mississippian 4215(-2582)

DST #2


4226'-4260', 30"-60"-60"-90" GTS/8"
Gauge 10"-78MCF, 20"-116MCF, 30"-121MCF
2nd open flow 10"-129MCF, 20" thru 60"-
134MCF IFP 63#-74# FFP 85#-95# ISIP
277# - FSIP 256#.

DST #3

4261-4285(Miss): 30-60-30-60, Rec. 3900
GIP, 180' O&GCWM (35% M, 15% Wtr, 25%
Gas, 25% Oil), 420' SW IFP 140-259 ISIP
313, FFP 302-302 FSIP 313.

USE ADDITIONAL SHEETS, IF NECESSARY, TO COMPLETE WELL RECORD

Date Received



C. W. Sebitts - Partner

Title

October 21, 1980

Date

ROTARY DRILLING LOG

COMPANY: Pickrell Drilling Company
205 Litwin Building
Wichita, KS 67202
LOCATION: #2 Higgins Gas Unit
NE NW Sec. 33-29S-8W
Kingman County, Kansas
CONTRACTOR: **PICKRELL DRILLING COMPANY**
Wichita, Kansas

Rotary Drilling Commenced 10-4-80
Rotary Drilling Completed 10-15-80

CASING RECORD: Spud date 10-4-80 Surface pipe 8 5/8" depth 221' KB Cement with 140sx
Date completed 8:00 p.m. on 10-4-80.

LOG

(Figures indicate bottom of formation — measurements from top of rotary bushing.)

Top Soil	35
Sand	50
Red Rocks	225
Shale	1180
Shale and Lime	3678
Lime	3690
Shale and Lime	3880
Lime	3910
Shale and Lime	4215
Chert	4285

RECEIVED
STATE CORPORATION COMMISSION
OCT 23 1980
CONSERVATION DIVISION
Wichita, Kansas

The undersigned, C. W. Sebitts, Attorney-in-Fact for PICKRELL DRILLING COMPANY, hereby certifies in behalf of said Company, that the above is a true and correct log of the formation encountered in drilling the above well as reflected by the Daily Drilling Reports.

PICKRELL DRILLING COMPANY
By [Signature]
C. W. Sebitts Attorney-in-Fact

STATE OF KANSAS }
COUNTY OF SEDGWICK } ss.:

On this 21st day of October, 1980, before me the undersigned, a Notary Public, in and for the County and State aforesaid, personally appeared C. W. Sebitts, to me known to be the identical person who subscribed the name of PICKRELL DRILLING COMPANY to the foregoing instrument as its Attorney-in-Fact and acknowledged to me that he executed the same as his free and voluntary act and deed, and as the free and voluntary act and deed of such company, for the uses and purposes therein set forth.

Given under my hand and seal of office the day and year last above written.

My commission expires: 6-24-82

[Signature]
Notary Public

Brenda A. Baldwin

