

STATE OF KANSAS  
STATE CORPORATION COMMISSION

Form CP-4

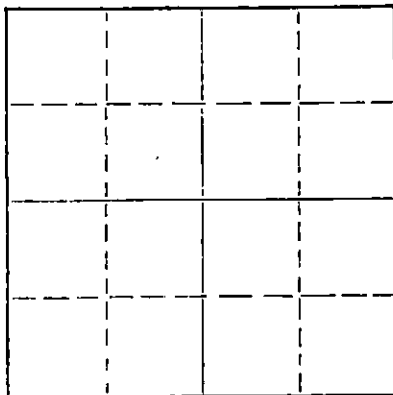
Give All Information Completely  
Make Required Affidavit  
Mail or Deliver Report to:  
Conservation Division  
State Corporation Commission  
212 No. Market  
Wichita, Kansas 67202

WELL PLUGGING RECORD

Hodgeman County, Sec. 21 Twp. 24S Rge. (E) 22 (W)

Location as "NE/CNW/SW" or footage from lines C NE NE  
Lease Owner Jack Bowles  
Lease Name Jensen Well No. 1  
Office Address 401 Local Federal Bldg., Okla. City, Okla.  
Character of Well (completed as Oil, Gas or Dry Hole) Dry Hole  
Date well completed December 11, 1972  
Application for plugging filed 19\_\_\_\_  
Application for plugging approved 19\_\_\_\_  
Plugging commenced December 11, 1972  
Plugging completed December 11, 1972  
Reason for abandonment of well or producing formation Dry Hole

NORTH



Locate well correctly on above  
Section Plat

If a producing well is abandoned, date of last production 19\_\_\_\_  
Was permission obtained from the Conservation Division or its agents before plugging was commenced? Yes (Edgar Eves of Sublette)

Name of Conservation Agent who supervised plugging of this well \_\_\_\_\_  
Producing formation \_\_\_\_\_ Depth to top \_\_\_\_\_ Bottom \_\_\_\_\_ Total Depth of Well 4750 Feet  
Show depth and thickness of all water, oil and gas formations.

OIL, GAS OR WATER RECORDS

CASING RECORD

FORMATION	CONTENT	FROM	TO	SIZE	PUT IN	PULLED OUT
	Surface	0	375'	8-5/7"	375'	None
	Casing					

Describe in detail the manner in which the well was plugged, indicating where the mud fluid was placed and the method or methods used in introducing it into the hole. If cement or other plugs were used, state the character of same and depth placed, from \_\_\_\_\_ feet to \_\_\_\_\_ feet for each plug set.

Heavy Mud from Total Depth to 800 Feet,  
80 sax Cement; Mud to 350 Feet, 30 sax  
Cement; Mud to 45 Feet, 1/2 sax Hulls,  
15 sax Cement to Base of Cellar; 2 sax  
Cement in Rat Hole. Job completed at  
1:30 A.M.

RECEIVED  
STATE CORPORATION COMMISSION

DEC 15 1972

CONSERVATION DIVISION  
Wichita, Kansas

Name of Plugging Contractor, Halliburton (If additional description is necessary, use BACK of this sheet)  
Address Box 693, Great Bend, Kansas 67530

STATE OF KANSAS, COUNTY OF SEDGWICK, ss.  
Clarence Michael of Sage Drilling Co. (employee of owner) or (owner or operator) of the above described


well, being first duly sworn on oath, says: That I have knowledge of the facts, statements, and matters herein contained and the log of the above-described well as filed and that the same are true and correct. So help me God.

(Signature) Clarence Michael  
500 Bitting Bldg., Wichita, Kansas  
(Address)

Subscribed and sworn to before me this 14th day of December, 1972

Louise K. Whitted  
Louise K. Whitted - Notary Public.

November 26, 1974



DRILLERS LOG

JENSEN NO. 1

CASING RECORD:	OPERATOR: Jack Bowles	DESCRIPTION:
8-5/8" @ 375' w/225 sax cement	CONTRACTOR: Sage Drilling Co.	C NE NE Sec. 21-24S-22W Hodgeman County, Kansas.
TOTAL DEPTH: 4750'	COMMENCED: November 30, 1972	
	COMPLETED: December 11, 1972	


<u>FORMATION</u>	<u>FROM</u>	<u>TO</u>	<u>REMARKS</u>
Sand & Shale	0	130	
Shale	130	380	
Shale & Shells	380	435	
Shale & Sand	435	1425	
Shale	1425	1479	
Anhydrite	1479	1506	
Shale	1506	1940	
Shale & Lime	1940	2730	
Lime & Shale	2730	3630	
Lime	3630	3791	
Lime & Shale	3791	4070	
Lime	4070	4690	
Lime & Chert	4690	4750	D&A

RECEIVED  
STATE CORPORATION COMMISSION  
DEC 15 1972  
CONSERVATION DIVISION  
Wichita, Kansas

I certify that this is a true and correct copy of the above log to the best of my knowledge.

SAGE DRILLING CO., INC.

BY Clarence Michael  
Clarence Michael



Subscribed and sworn to before me this 14th day of December, 1972.

Louise K. Whitted  
Louise K. Whitted, Notary Public

My commission expires:  
November 26, 1974.