

STATE OF KANSAS
STATE CORPORATION COMMISSION

Form CP-4

Give All Information Completely
Make Required Affidavit
Mail or Deliver Report to:
Conservation Division
State Corporation Commission
212 No. Market
Wichita, Kansas 67202

WELL PLUGGING RECORD

Hodgeman County, Sec. 23 Twp. 24S Rge. (E) 22(W)

Location as "NE/CNW/SW" or footage from lines SW SW

Lease Owner Thunderbird Drilling, inc.

Lease Name Grasser Well No. 1

Office Address 4328 E. Kellogg, Wichita, Kansas

Character of Well (completed as Oil, Gas or Dry Hole) Dry Hole

Date well completed 4-22-19 72

Application for plugging filed 4-22-19 72

Application for plugging approved 4-22-19 72

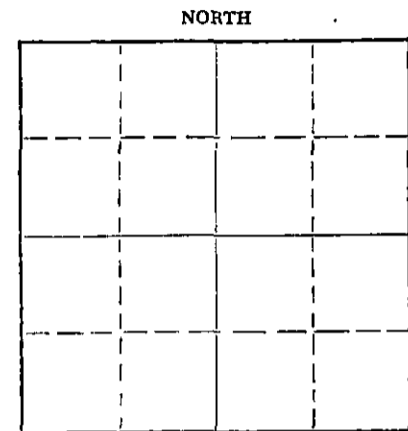
Plugging commenced 4-22-19 72

Plugging completed 4-22-19 72

Reason for abandonment of well or producing formation No commercial quantities of oil or gas encountered.

If a producing well is abandoned, date of last production 19

Was permission obtained from the Conservation Division or its agents before plugging was commenced? Yes



Locate well correctly on above Section Plat

Name of Conservation Agent who supervised plugging of this well Edgar J. Eves

Producing formation _____ Depth to top _____ Bottom _____ Total Depth of Well 4762 Feet

Show depth and thickness of all water, oil and gas formations.

OIL, GAS OR WATER RECORDS

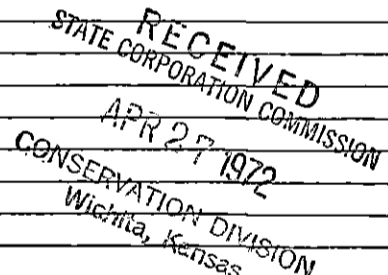
CASING RECORD

FORMATION	CONTENT	FROM	TO	SIZE	PUT IN	PULLED OUT
Surface Hole	Water	Surface	453'	8-5/8"	446'	None

Describe in detail the manner in which the well was plugged, indicating where the mud fluid was placed and the method or methods used in introducing it into the hole. If cement or other plugs were used, state the character of same and depth placed, from _____ feet to _____ feet for each plug set.

Fluid to 550', plug, 80 sx cement;
Fluid to 45', plug, 15 sx cement.

4-27-72



(If additional description is necessary, use BACK of this sheet)

Name of Plugging Contractor D N B DRILLING, INC.

Address 737 First National Bank Building, Wichita, Kansas 67202


STATE OF KANSAS, COUNTY OF _____, SS. James L. Donelson

(employee of owner) or (owner or operator) of the above-described well, being first duly sworn on oath, says: That I have knowledge of the facts, statements, and matters herein contained and the log of the above-described well as filed and that the same are true and correct. So help me God.

(Signature) James L. Donelson

737 First Nat'l Bk Bldg., Wichita, Ks. (Address)

Subscribed and sworn to before me this 26th day of April, 1972



Ella Priess

Ella Priess, Notary Public.

My commission expires August 25, 1972

DRILLERS' LOG

THUNDERBIRD DRILLING, INC.
 No. 1 Grasser
 SW SW, Section 23-24S-22W
 Hodgeman County, Kansas

Elevation: 2351 R.B.

Commenced: 4-14-72
 Completed: 4-22-72

Surface Casing: 446' of 8-5/8"
 cemented w/225 sx cement. 4-14-72

FORMATION

DEPTH

Surface Hole	0 - 453
Shale	453 - 527
Shale & Red Bed	527 - 1488
Anhydrite	1488 - 1524
Shale & Salt	1524 - 2145
Lime	2145 - 2740
Lime & Shale	2740 - 3520
Lime	3520 - 4762 T.D.

RECEIVED
 STATE CORPORATION COMMISSION
 APR 27 1972
 CONSERVATION DIVISION
 Wichita, Kansas

I do hereby certify that the foregoing statements are true and correct to the best of my knowledge and belief.

D N B DRILLING, INC.

James L. Donelson
 JAMES L. DONELSON

STATE OF KANSAS: ss:

Subscribed and sworn to before me, the undersigned, a Notary Public in and for said state this 26th day of April, 1972.

My Commission Expires:
 August 25, 1972

Ella Press
 Ella Press, Notary Public

