

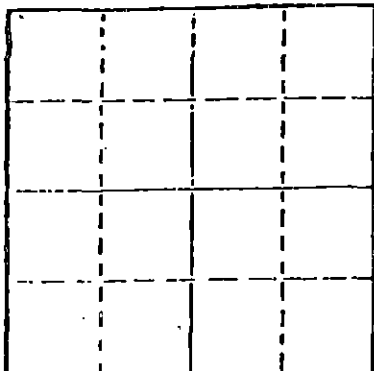
STATE OF KANSAS  
STATE CORPORATION COMMISSION

WELL PLUGGING RECORD

Give All Information Completely  
Make Required Affidavit  
Mail or Deliver Report to  
Conservation Division  
State Corporation Comm.  
245 North Water  
Wichita, KS 67202

Gray County, Sec. 36 Twp. 24 Rge. 29 E/W  
Location as "NE/CNW $\frac{1}{2}$ SW $\frac{1}{2}$ " or footage from lines  
C NW SE

Lease Owner Hummon Oil Company  
Lease Name Longwood Well No. 1  
Office Address 1725 Vickers-KSB&T Building, Wichita 67202  
Character of Well (Completed as Oil, Gas or Dry Hole)  
Dry Hole



Locate well correctly on above  
Section Plat

Date Well completed 7/22/79 19  
Application for plugging filed 7/22/79 19  
Application for plugging approved 7/22/79 19  
Plugging commenced 7/22/79 19  
Plugging completed 7/22/79 19  
Reason for abandonment of well or producing formation

If a producing well is abandoned, date of last production 19

Was permission obtained from the Conservation Division or its agents before plugging was commenced? Yes

Name of Conservation Agent who supervised plugging of this well Clarence Thomas, Jr.  
Producing formation Depth to top Bottom Total Depth of Well  
Show depth and thickness of all water, oil and gas formations. TD 5100'

OIL, GAS OR WATER RECORDS

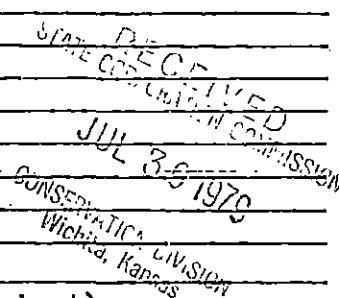
CASING RECORD

FORMATION	CONTENT	FROM	TO	SIZE	PUT IN	PULLED OUT
	Surface	0	480	8-5/8"	yes	no

Describe in detail the manner in which the well was plugged, indicating where the mud fluid was placed and the method or methods used in introducing it into the hold. If cement or other plugs were used, state the character of same and depth placed, from feet to feet for each plug set.

1st plug @ 530' with 60 sacks  
Top plug @ 40' with 10 sacks  
5 sacks in rathole  
Job complete @ 6:30 a.m. 7/22/79

7-30-79



(If additional description is necessary, use BACK of this sheet)

Name of Plugging Contractor Slawson Drilling Company, Inc.

STATE OF Kansas COUNTY OF Sedgwick, ss.  
James C. Remsberg, Slawson Drilling Company, Inc. (employee of owner) or (owner or operator) of the above-described well, being first duly sworn on oath, says: That I have knowledge of the facts, statements, and matters herein contained and the log of the above-described well as filed and that the same are true and correct. So help me God.


(Signature)

James C. Remsberg  
200 Douglas Building, Wichita, Kansas 67202  
(Address)

SUBSCRIBED AND SWORN TO before me this 26 day of July, 1979

Mary Lou Taylor  
Mary Lou Taylor Notary Public.

My commission expires January 17, 1981



DRILLERS LOG

OPERATOR: Hummon Oil Company  
1725 Vickers KSB&T Building  
Wichita, Kansas 67202

LEASE: Longwood No. 1  
C NW SE Sec. 36-24S-29W  
Gray County, Kansas

CONTRACTOR: Slawson Drilling Company, Inc.  
200 Douglas Building  
Wichita, Kansas 67202

COMMENCED: 7/9/79

COMPLETED: 7/22/79

RTD: 5100'

SURFACE CASING: 8-5/8" set at 480' with 325 sx cement

0' to 484' (12½" Surface Hole)  
484' to 1293' Shale & Sand  
1293' to 1855' Shale & Shells  
1855' to 2805' Shale & Lime  
2805' to 4194' Lime & Shale  
4194' to 4293' Lime  
4293' to 4705' Lime & Shale (Marmaton 4705')  
4075' to 4712' Lime  
4712' to 4887' Lime & Shale  
4887' to 4957' Mississippian  
4957' to 5038' Lime  
5038' to 5100' Lime & Shale  
RTD 5100'

STATE OF KANSAS

COUNTY OF SEDGWICK

I, James C. Remsberg of the Slawson Drilling Company, Inc., hereby state the above is an accurate copy of the Longwood No. 1 log for Hummon Oil Company.

*James C. Remsberg*  
James C. Remsberg

Subscribed and sworn to me this  
26th day of July, 1979

*Mary Lou Taylor*  
Mary Lou Taylor, Notary

My commission expires January 17, 1981

