

15-083-21055-0000

STATE OF KANSAS
STATE CORPORATION COMMISSION

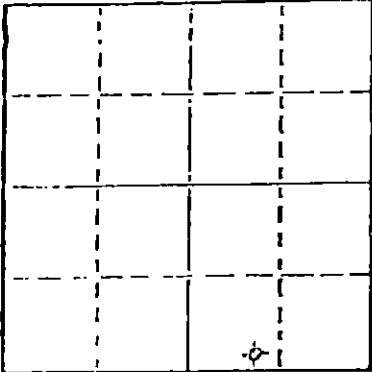
WELL PLUGGING RECORD

Give All Information Completely
Make Required Affidavit
Mail or Deliver Report to
Conservation Division
State Corporation Comm.
245 North Water
Wichita, KS 67202

Hodgeman County, Sec. 4 Twp. 24S Rge. 23W E/W
Location as "NE/CNW $\frac{1}{4}$ SW $\frac{1}{4}$ " or footage from lines _____
SE SW SE

Lease Owner Richardson Oil Company
Lease Name Cole Well No. 1

Office Address 701 South Washington, Denver, Colorado 80209
Character of Well (Completed as Oil, Gas or Dry Hole) _____



Locate well correctly on above
Section Plat

Dry
Date Well completed 6-24 1983
Application for plugging filed 6-23 1983
Application for plugging approved 6-23 1983
Plugging commenced 6-24 1983
Plugging completed 6-24 1983

Reason for abandonment of well or producing formation _____
Dry

If a producing well is abandoned, date of last production _____
19

Was permission obtained from the Conservation Division or
its agents before plugging was commenced? Yes

Name of Conservation Agent who supervised plugging of this well Richard Lacey
Producing formation _____ Depth to top _____ Bottom _____ Total Depth of Well 4790
Show depth and thickness of all water, oil and gas formations.

OIL, GAS OR WATER RECORDS

CASING RECORD

FORMATION	CONTENT	FROM	TO	SIZE	PUT IN	PULLED OUT
		0	329	8 5/8		

Describe in detail the manner in which the well was plugged, indicating where the mud fluid
was placed and the method or methods used in introducing it into the hold. If cement or other
plugs were used, state the character of same and depth placed, from _____ feet to
_____ feet for each plug set.

Plugged:
50 sacks @ 1590
50 sacks @ 720
40 sacks @ 360
10 sacks w/ $\frac{1}{2}$ sacks hulls & Plug @ 40
10 sacks in mousehole; 10 sacks in rathole
Completed 3:00PM 6-24-83
Halliburton Cement

(If additional description is necessary, use BACK of this sheet)

Name of Plugging Contractor DaMac Drilling Inc.

STATE OF Kansas COUNTY OF Barton, ss.
Carol A. Efthim (employee of owner) or (owner or operator)
of the above-described well, being first duly sworn on oath, says: That I have knowledge of
the facts, statements, and matters herein contained and the log of the above-described well
as filed and that the same are true and correct. So help me God.

(Signature) Carol A. Efthim
Box 1164, Great Bend, KS 67530
(Address)

SUBSCRIBED AND SWORN TO before me this 24th day of June, 1983

Vada J. Sullivan
Notary Public.

My commission expires _____



JUL 13 1983 7-13-83

WELL LOG

15-083-21055-0000

COMPANY Richardson Oil Company

SEC. 4 T. 24S R. 23W

FARM Cole

NO. 1

LOC. SW SE

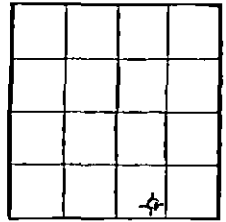
TOTAL DEPTH 4790 RTD

COUNTY Hodgeman, Kansas

COMM. 6-16-83

COMP. 6-24-83

CONTRACTOR DaMac Drilling Inc.



CASING 8 5/8 set @ 329'

ELEVATION

PRODUCTION P&A

FIGURES INDICATE BOTTOM OF FORMATIONS

Sand	0	330
Sand, Shale	330	1070
Sand, Shale, Anhy	1070	1956
Shale	1956	2280
Lime, Shale	2280	4790 RTD

RECEIVED
STATION
MISSION

JUL 13 1983

CONSERVATION DIVISION
Wichita, Kansas

State of Kansas }
County of Barton } as

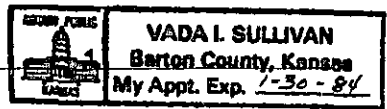
I, Carol A. Efthim of DaMac Drilling Inc.

upon oath state the above and foregoing is a true and correct copy of the log of the Cole No. 1 well.

Carol A. Efthim

Subscribed and sworn to before me this 24th day of June 19 83

My Commission Expires:



Vada I. Sullivan
NOTARY PUBLIC