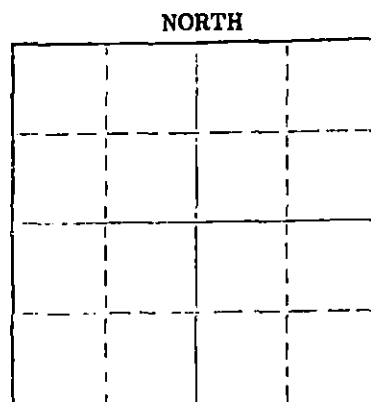


STATE OF KANSAS
STATE CORPORATION COMMISSION
CONSERVATION DIVISION
P. O. BOX 17027
WICHITA, KANSAS 67217

FORM CP-4

WELL PLUGGING RECORD



Locate well correctly on above
Section Plot

Hodgeman County, Sec. 10 Twp. 24 Rge. 23W (E) (W)
Location as "NE/CNW/SE/SW" or footage from lines C NW NE
Lease Owner Donald C. Slawson
Lease Name Smith, T. T. Well No. 1
Office Address 408 120 Bldg. Wichita, Ks. 67202
Character of Well (completed as Oil, Gas or Dry Hole) Dry Hole
Date well completed March 20 19 76
Application for plugging filed March 20 19 76
Application for plugging approved March 20 19 76
Plugging commenced March 20 19 76
Plugging completed March 20 19 76
Reason for abandonment of well or producing formation Dry Hole
If a producing well is abandoned, date of last production 19
Was permission obtained from the Conservation Division or its agents before plugging was commenced? Yes

Name of Conservation Agent who supervised plugging of this well Clarence Thomas, Jr. Garden City, Ks.
Producing formation Depth to top Bottom Total Depth of Well 4756 Feet
Show depth and thickness of all water, oil and gas formations.

OIL, GAS OR WATER RECORDS

CASING RECORD

FORMATION	CONTENT	FROM	TO	SIZE	PUT IN	PULLED OUT
8 5/8"	347'				347'	

Describe in detail the manner in which the well was plugged, indicating where the mud fluid was placed and the method or methods used in introducing it into the hole. If cement or other plugs were used, state the character of same and depth placed, from feet to feet for each plug set.

1st plug @ 900' w/45 sx
2nd plug @ 330 w/35 sx
3rd plug @ 40' w/15 sx

3-31-76

(If additional description is necessary, use BACK of this sheet)
Name of Plugging Contractor Slawson Drig. Co., Inc.
Address 408 120 Bldg. Wichita, Ks. 67202

STATE OF Kansas COUNTY OF Sedgwick
Rene M. Stucky

(employee of owner) or (owner or operator) of the above-described well, being first duly sworn on oath, says: That I have knowledge of the facts, statements, and matters herein contained and the log of the above-described well as filed and that the same are true and correct. So help me God.

(Signature)

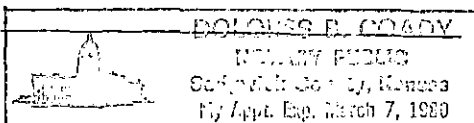
Rene M. Stucky

Subscribed and Sworn to before me this 29th day of March

(Address)

10 76

My commission expires



Dolores B. Coady

Notary Public

WELL LOG

OPERATOR: Donald C. Slawson
408 120 Bldg.
Wichita, Ks: 67202

LEASE: #1 Smith 'TT'
C NW NE Sec. 10-24-23W
Hodgeman Co., Ks.

CONTRACTOR: Slawson Drlg. Co., Inc.

COMMENCED: March 12, 1976

COMPLETED: March 20, 1976

CASING: Set 8 5/8" @ 347' w/275 sx

TOTAL DEPTH: 4756'


111 8 6 1976

Cody, Kansas

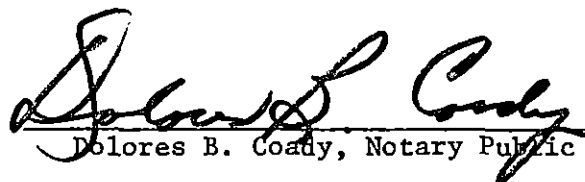
0 - 234	Surface Hole
234 - 937	Red Bed & Shale
937 - 1586	Shale & Sand
1586 - 1611	Anhydrite
1611 - 2307	Shale & Shells
2307 - 2560	Shale & Lime
2560 - 4756	Lime & Shale

STATE OF KANSAS)
) SS.
COUNTY OF SEDGWICK)

I, RENE M. STUCKY, of the Slawson Drilling Company, Inc. upon oath state that the above and foregoing is a true and correct copy of the log of the #1 Smith 'TT' well.


RENE M. STUCKY

Subscribed and sworn to before me this 29th day of March, 1976


Dolores B. Coady, Notary Public

My Commission Expires:

