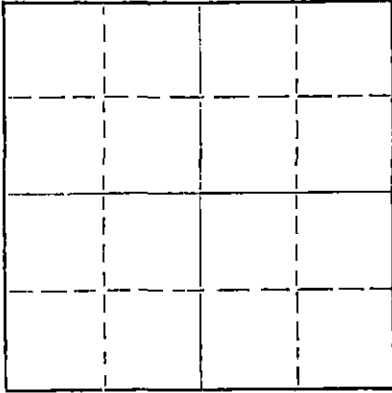


STATE OF KANSAS
STATE CORPORATION COMMISSION

Give All Information Completely
Make Required Affidavit
Mail or Deliver Report to:
Conservation Division
State Corporation Commission
P. O. Box 17027
Wichita, Kansas 67217
NORTH

WELL PLUGGING RECORD

Hodgman County, Sec. 10 Twp. 24 Rge. 23W (E) (W)
Location as "NE/CNW/SW" or footage from lines NE NW
Lease Owner Donald C. Slawson
Lease Name Cole 'C' Well No. 1
Office Address 200 Douglas Building, Wichita, Kansas 67202
Character of Well (completed as Oil, Gas or Dry Hole) dry hole
Date well completed December 20 19 77
Application for plugging filed December 19 19 77
Application for plugging approved December 19 19 77
Plugging commenced December 19 19 77
Plugging completed December 20 19 77
Reason for abandonment of well or producing formation dry hole



Locate well correctly on above
Section Plat

If a producing well is abandoned, date of last production 19
Was permission obtained from the Conservation Division or its agents before plugging was commenced? yes

Name of Conservation Agent who supervised plugging of this well Leo Massey
Producing formation Depth to top Bottom Total Depth of Well 4790 Feet
Show depth and thickness of all water, oil and gas formations.

OIL, GAS OR WATER RECORDS

CASING RECORD

FORMATION	CONTENT	FROM	TO	SIZE	PUT IN	PULLED OUT
	314.15	surface	321'	8 5/8"		

Describe in detail the manner in which the well was plugged, indicating where the mud fluid was placed and the method or methods used in introducing it into the hole. If cement or other plugs were used, state the character of same and depth placed, from feet to feet for each plug set.

1st plug @ 640' w/70 sx
2nd plug @ 240' w/20 sx
3rd plug @ 40' w/10 sx
2 sx in rathole

RECEIVED
STATE CORPORATION COMMISSION

JAN 18 1978

CONSERVATION DIVISION
Wichita, Kansas

(If additional description is necessary, use BACK of this sheet)

Name of Plugging Contractor Slawson Drilling Co., Inc.
Address 200 Douglas Bldg., Wichita, Kansas 67202

STATE OF Kansas, COUNTY OF Sedgwick, ss.
R.J. Thatcher (employee of owner) or (owner or operator) of the above-described well, being first duly sworn on oath, says: That I have knowledge of the facts, statements, and matters herein contained and the log of the above-described well as filed and that the same are true and correct. So help me God.

(Signature) R.J. Thatcher

R.J. Thatcher

(Address)

SUBSCRIBED AND SWORN TO before me this 17th day of January, 19 78

My commission expires 11/9/80

MarGene Hamer

Notary Public.



WELL LOG

OPERATOR: Donald C. Slawson
 200 Douglas Building
 Wichita, Kansas 67202

LEASE: #1 Cole 'C'
 C NE NW Sec. 10-24-23W
 Hodgeman County, Kansas

CONTRACTOR: Slawson Drilling Co., Inc.
 200 Douglas Building
 Wichita, Kansas 67202

COMMENCED: December 12, 1977

COMPLETED: December 20, 1977


CASING: Surface - 8 5/8" @ 321' w/225 sx 60/40 poz

RECEIVED
 STATE CORPORATION COMMISSION
 JAN 18 1978
 CONSERVATION DIVISION
 WICHITA, KANSAS


0 - 325	Surface hole
325 - 1040	Shale and shells
1040 - 1250	Sand
1250 - 1569	Shale
1569 - 1594	Anhydrite
1594 - 2205	Shale and shells
2205 - 2514	Shale
2514 - 3561	Shale and lime
3561 - 3850	Lime, shale and sand
3850 - 4695	Lime and shell
4695 - 4790	Lime
4790	RTD

STATE OF KANSAS)
) SS.
 COUNTY OF SEDGWICK)

I, R.J. Thatcher of the Slawson Drilling Company, Inc. upon oath state that the above and foregoing is a true and correct copy of the log of the #1 Cole 'C' test.


 R.J. Thatcher

Subscribed and sworn to before me this 17th day of January, 1978.


 Margene Hamer, Notary Public

MARGENE HAMER
 Sedgwick County, Ks.
 My Appl. Exp. 11-9-80