




15-155-20, 019-0000

TO BE FILED WITH THE STATE CORPORATION COMMISSION PRIOR TO COMMENCEMENT OF WELL

1. Operator S & K Oil Co. Address Box 682, Tulsa, Okla. 74101 (529 Kennedy Bldg)
2. Lease name Lena Krehbiel Well No. 7 County Reno
3. Well Location C NE/4 Sec. 35 Township 23S Range 4W
4. Well to be drilled 1320 ft. from nearest lease line.
5. Drilling Contractor Sage Drilling Co. Address 500 Bitting Bldg., Wichita, Kans. 67202
6. Type of equipment: Rotary Cable Tool Approx. date operation to begin Aug. 22 1967
7. Well to be drilled for Oil Gas Disposal Input Estimated Total Depth of Well 3350 ft.
8. Depth of deepest fresh water well within one mile of location 170 ft. If none exists, write NONE _____.
9. Ground elevation at location is approx. Do not know ft. higher or _____ ft. lower than ground elevation at water well.
10. Depth of the deepest municipal water well within three miles of location _____ ft. If none exists, write NONE _____.
11. Operator states that he will set surface pipe at least 25 ft. below all Tertiary or unconsolidated deposits and, taking into consideration differences in ground elevations, that the minimum depth necessary, to the best of his knowledge and belief, to protect all fresh water zones is 250 ft. and operator agrees to set surface pipe at this location to a depth of not less than 250 ft. Alternate 1 Alternate 2 .

REMARKS:

Signature of Operator _____



**State Corporation Commission of Kansas
Conservation Division
500 Insurance Building
212 North Market
Wichita, Kansas 67202**

RECEIVED
AUG 22 1967
CONSERVATION DIVISION
WICHITA, KANSAS

(IF PREFERRED, MAIL IN ENVELOPE)