


15-095-20, 148 0000

TO BE FILED WITH THE STATE CORPORATION COMMISSION PRIOR TO COMMENCEMENT OF WELL

1. Operator PETROLEUM, INC. Address 300 West Douglas, Wichita
  2. Lease name Early 'G' Well No. 2 County Kingman
  3. Well Location Approx. C. NW SE Sec. 28 Township 29 South Range 6 West
  4. Well to be drilled 560 ft. from nearest lease line.
  5. Drilling Contractor Garvey Drilling Address Great Bend, Kansas
  6. Type of equipment: Rotary  Cable Tool  Approx. date operation to begin March 21 1969.
  7. Well to be drilled for Oil  Gas  Disposal  Input  Estimated Total Depth of Well 4600 ft.
  8. Depth of deepest fresh water well within one mile of location 60 ft. If none exists, write NONE.
  9. Ground elevation at location is approx. level ft. higher or \_\_\_\_\_ ft. lower than ground elevation at water well.
  10. Depth of the deepest municipal water well within three miles of location 60 ft. If none exists, write NONE.
- \_\_\_\_\_
11. Operator states that he will set surface pipe at least 25 ft. below all Tertiary or unconsolidated deposits and, taking into consideration differences in ground elevations, that the minimum depth necessary, to the best of his knowledge and belief, to protect all fresh water zones is 85 ft. and operator agrees to set surface pipe at this location to a depth of not less than 230 ft. Alternate 1  Alternate 2 .

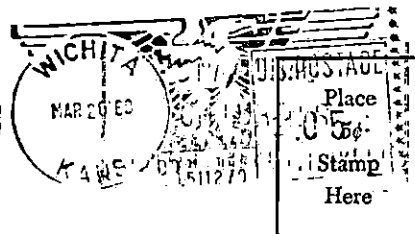

REMARKS:

PETROLEUM, INC.



Signature of Operator \_\_\_\_\_





*del 14*

**State Corporation Commission of Kansas  
Conservation Division  
500 Insurance Building  
212 North Market  
Wichita, Kansas 67202**

**RECEIVED  
STATE CORPORATION COMMISSION  
MAR 21 1969  
CONSERVATION DIVISION  
Wichita, Kansas**

**(IF PREFERRED, MAIL IN ENVELOPE)**