


15-095-10046-0000


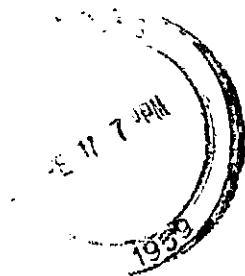
TO BE FILED WITH THE STATE CORPORATION COMMISSION PRIOR TO COMMENCEMENT OF WELL

1. Operator Pickrell Drilling Company Address 705 Fourth Nat'l Bk. Bldg., Wichita, Ks.
2. Lease name Richardson Well No. 2 County Kingman
3. Well Location SESENW Sec. 35 Township 29 South Range 8 West
4. Well to be drilled 330 ft. from nearest lease line.
5. Drilling Contractor Pickrell Drilling Co. Address Same
6. Type of equipment: Rotary  Cable Tool  Approx. date operation to begin 2/10 1959
7. Well to be drilled for Oil  Gas  Disposal  Input  Estimated Total Depth of Well 4300 ft.
8. Depth of deepest fresh water well within one mile of location 60 ft. If none exists, write NONE
9. Ground elevation at location is approx. \_\_\_\_\_ ft. higher or 20 ft. lower than ground elevation at water well.
10. Depth of the deepest municipal water well within three miles of location \_\_\_\_\_ ft. If none exists, write NONE  
None
11. Operator states that he will set surface pipe at least 25 ft. below all Tertiary or unconsolidated deposits and, taking into consideration differences in ground elevations, that the minimum depth necessary, to the best of his knowledge and belief, to protect all fresh water zones is 60 ft. and operator agrees to set surface pipe at this location to a depth of not less than 250 ft. Alternate 1  Alternate 2 .

REMARKS:

Signature of Operator





State Corporation Commission of Kansas  
Conservation Division  
500 Insurance Building  
212 North Market  
Wichita 2, Kansas

**RECEIVED**  
STATE CORPORATION COMMISSION

FEB 9 1959

VISION

(IF PREFERRED, MAIL IN ENVELOPE)