




TO BE FILED WITH THE STATE CORPORATION COMMISSION PRIOR TO COMMENCEMENT OF WELL OK

1. Operator Drillers Production Co., Inc. Address 405 Insurance Building., Wichita, Kans.
2. Lease name Graber Well No. 4 County Kingman
3. Well Location NE SE NW Sec. 26 Township 29 Range 7W
4. Well to be drilled 330 ft. from nearest lease line.
5. Drilling Contractor Gabbert-Jones Drilling Co. Inc. Address Wichita, Kansas
6. Type of equipment: Rotary Cable Tool Approx. date operation to begin February 24, 1959
7. Well to be drilled for Oil Gas Disposal Input Estimated Total Depth of Well 4250 ft.
8. Depth of deepest fresh water well within one mile of location 30 ft. If none exist, write NONE
9. Ground elevation at location is approx. 30 ft. higher or _____ ft. lower than ground elevation at water well.
10. Depth of the deepest municipal water well within three miles of location _____ ft. If none exist, write NONE
None
11. Operator states that he will set surface pipe at least 25 ft. below all Tertiary or unconsolidated deposits and, taking into consideration differences in ground elevations, that the minimum depth necessary, to the best of his knowledge and belief, to protect all fresh water zones is 250 ft. and operator agrees to set surface pipe at this location to a depth of not less than 250 ft. Alternate 1 Alternate 2 .

REMARKS:

Signature of Operator





State Corporation Commission of Kansas
Conservation Division
500 Insurance Building
212 North Market
Wichita 2, Kansas

RECEIVED
STATE CORPORATION COMMISSION
FEB 24 1959
2-24-59
CONSERVATION DIVISION

(IF PREFERRED, MAIL IN ENVELOPE)