

NOTICE OF INTENTION TO DRILL

15-095-00108-0000

TO BE FILED WITH THE STATE CORPORATION COMMISSION PRIOR TO COMMENCEMENT OF WELL

1. Operator Pet-Ex Company Address 705 Union Center Bldg., Wichita, Kansas
2. Lease name Ellis, Unit Well No. 1 County Kingman
3. Well Location SW NW NE Sec. 20 Township 29S Range 8W
4. Well to be drilled 990 ft. from nearest lease line.
5. Drilling Contractor Red Tiger Drilling Co. Address 4th Nat'l Bank Bldg., Wichita, Kansas
6. Type of equipment: Rotary Cable Tool . Approx. date operation to begin 4-30 19562.
7. Well to be drilled for Oil Gas Disposal Input Estimated Total Depth of Well 4600 ft.
8. Depth of deepest fresh water well within one mile of location 75 ft. If none exists, write NONE.
9. Ground elevation at location is approx. 0 ft. higher or 0 ft. lower than ground elevation at water well.
10. Depth of the deepest municipal water well within three miles of location None ft. If none exists, write NONE
None.
11. Operator states that he will set surface pipe at least 25 ft. below all Tertiary or unconsolidated deposits and, taking into consideration differences in ground elevations, that the minimum depth necessary, to the best of his knowledge and belief, to protect all fresh water zones is 100 ft. and operator agrees to set surface pipe at this location to a depth of not less than 200 ft. Alternate 1 Alternate 2 .

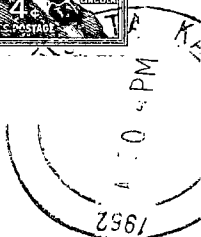


REMARKS:

Pet-Ex Company

Signature of Operator

Wm. A. Cecil





State Corporation Commission of Kansas
 Conservation Division
 500 Insurance Building
 212 North Market
 Wichita 2, Kansas

RECEIVED
 STATE CORPORATION COMMISSION

MAY 1 1962
 05-01-62
 CONSERVATION DIVISION
 Wichita, Kansas

(IF PREFERRED, MAIL IN ENVELOPE)