

TYPE

# NOTICE OF INTENTION TO DRILL

C-1

TO BE FILED WITH THE STATE CORPORATION COMMISSION  
PRIOR TO COMMENCEMENT OF WELL

API Number 15-095-20,399  
(For office use only)

1. Operator PICKRELL DRILLING COMPANY

Starting Date April 23, 1975

Address 705 4th Nat'l Bank Bldg. Wichita, Ks. 67202

County Kingman

2. Contractor PICKRELL DRILLING COMPANY

Sec 22 Twp 29 S Rge 8W <sup>E</sup> W

Address 705 4th Nat'l Bank Bldg. Wichita, Ks. 67202

Spot Location Approx. SE SE

3. Type of Equipment: Rotary X Cable Tool \_\_\_\_\_

Nearest Lease Line 510 ft.

4. Well to be Drilled for: Oil X Gas X

Lease Name Young K

Disposal \_\_\_\_\_ Input \_\_\_\_\_ Other \_\_\_\_\_

5. Depth of Deepest Fresh Water within 1 mile Less than 150 ft.

Well No. 2

6. Depth of Municipal Water Well within 3 miles None ft.

7. Depth to Protect all Fresh Water 150' or less ft.

Est. Total Depth 4300 ft.


8. Amount of Surface Casing to be set 200' or more ft.


9. Alternate No. 1 XX No. 2 \_\_\_\_\_

REMARKS:

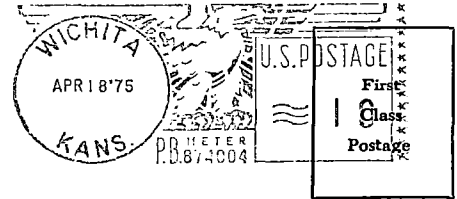
OPERATOR STATES THAT HE WILL COMPLY WITH K. S. A. 55-128

Signature of Operator





**OIL**  
**Energy of**  
**the nation**



**State Corporation Commission of Kansas**  
**Conservation Division**  
**P. O. Box 17027**  
**Wichita, Kansas 67217**

**RECEIVED**  
**STATE CORPORATION COMMISSION**  
 APR 21 1975  
**04-21-75**  
**CONSERVATION DIVISION**  
**Wichita, Kansas**

(IF PREFERRED, MAIL IN ENVELOPE)