

TYPE OR PRINT

NOTICE OF INTENTION TO DRILL

RULE 82-2-311

15-095-01001-0000


TO BE FILED WITH THE STATE CORPORATION COMMISSION PRIOR TO COMMENCEMENT OF WELL

1. Operator Thunderbird Drilling, Inc. & B. O. A. Address 712 Union Center Building
2. Lease name Garber Well No. 1 County Kingman
3. Well Location C SE SE Sec. 6 Township 29 South Range 6 West
4. Well to be drilled 660 ft. from nearest lease line.
5. Drilling Contractor Thunderbird Drilling, Inc. Address 712 Union Center, Wichita, Kansas
6. Type of equipment: Rotary Cable Tool Approx. date operation to begin 8-29 1956
7. Well to be drilled for Oil Gas Disposal Input Estimated Total Depth of Well 4200 ft. OK
8. Depth of deepest fresh water well within one mile of location _____ ft. If none exists, write NONE None
9. Ground elevation at location is approx. _____ ft. higher or _____ ft. lower than ground elevation at water well.
10. Depth of the deepest municipal water well within three miles of location _____ ft. If none exists, write NONE None
11. Operator states that he will set surface pipe at least 25 ft. below all Tertiary or unconsolidated deposits and, taking into consideration differences in ground elevations, that the minimum depth necessary, to the best of his knowledge and belief, to protect all fresh water zones is 200 ft. and operator agrees to set surface pipe at this location to a depth of not less than 200 ft. Alternate 1 Alternate 2 .



REMARKS:

THUNDERBIRD DRILLING, INC.

Signature of Operator


J. W. Owen, Secretary-Treasurer





State Corporation Commission of Kansas
 Conservation Division
 500 Insurance Building
 212 North Market
 Wichita 2, Kansas

RECEIVED
 STATE CORPORATION COMMISSION

AUG 29 1960

08-29-60

CONSERVATION DIVISION
 Wichita, Kansas

(IF PREFERRED, MAIL IN ENVELOPE)