

TYPE OR PRINT

NOTICE OF INTENTION TO DRILL

RULE 82-2-311

15-095 - 01002-0000

TO BE FILED WITH THE STATE CORPORATION COMMISSION PRIOR TO COMMENCEMENT OF WELL

2200 National Bank of Tulsa Bldg.

1. Operator Graybol Oil Corporation Address Tulsa, Oklahoma 74103
2. Lease name Adelhardt Well No. 1 County Kingman
3. Well Location Ctr. SW SE Sec. 28 Township 29S Range 10W
4. Well to be drilled 660 ft. from nearest lease line.
5. Drilling Contractor Company Tools Address As above
6. Type of equipment: Rotary Cable Tool . Approx. date operation to begin Immediately 1964.
7. Well to be drilled for Oil Gas Disposal Input Estimated Total Depth of Well 4700 ft.
8. Depth of deepest fresh water well within one mile of location _____ ft. If none exists, write NONE None known
9. Ground elevation at location is approx. _____ ft. higher or _____ ft. low
10. Depth of the deepest municipal water well within three miles of location _____
None
11. Operator states that he will set surface pipe at least 25 ft. below all Tertiary or unconsolidated deposits and, taking into consideration differences in ground elevations, that the minimum depth necessary, to the best of his knowledge and belief, to protect all fresh water zones is 150 ft. and operator agrees to set surface pipe at this location to a depth of not less than 200 ft. Alternate 1 Alternate 2 .

REMARKS:

GRAYBOL OIL CORPORATION

Signature of Operator



by:

Lyman C. Dennis

Lyman C. Dennis


Manager of Exploration





5

State Corporation Commission of Kansas
 Conservation Division
 500 Insurance Building
 212 North Market
 Wichita 2, Kansas



07-14-64

CONSERVATION DIVISION
Wichita, Kansas

(IF PREFERRED, MAIL IN ENVELOPE)