

TYPE

NOTICE OF INTENTION TO DRILL

C-1

TO BE FILED WITH THE STATE CORPORATION COMMISSION
PRIOR TO COMMENCEMENT OF WELL

API Number 15-095-20,669
(For office use only) 000

- Operator Patrick Petroleum Corporation
Suite 400 One Twenty Building
Address 120 S. Market, Wichita, Kansas 67202
- Contractor Search Drilling Co.
250 N. Rock Road
Address P. O. Box 18148, Wichita, Kansas 67218
- Type of Equipment: Rotary Cable Tool _____
- Well to be Drilled for: Oil Gas
Disposal _____ Input _____ Other _____
- Depth of Deepest Fresh Water within 1 mile 75 ft.
- Depth of Municipal Water Well within 3 miles _____ ft.
- Depth to Protect all Fresh Water 75 ft.
- Amount of Surface Casing to be set 250 ft.
- Alternate No. 1 No. 2

Starting Date January 20, 1978

County Kingman

Sec 36 Twp 29-S S Rge 10 ^E _W

Spot Location C NW SE

Nearest Lease Line 660 ft.

Lease Name Liebl

Well No. 1

Est. Total Depth 4550 ft.




REMARKS:

OPERATOR STATES THAT HE WILL COMPLY WITH K. S. A. 55-128

PATRICK PETROLEUM CORPORATION

Signature of Operator _____

John T. Crane
John T. Crane



State Corporation Commission of Kansas
Conservation Division
245 North Water
Wichita, Kansas 67202

RECEIVED
STATE CORPORATION COMMISSION

DEC 20 1977

CONSERVATION DIVISION
Wichita, Kansas

(IF PREFERRED, MAIL IN ENVELOPE)