

TYPE

NOTICE OF INTENTION TO DRILL

C-1

TO BE FILED WITH THE STATE CORPORATION COMMISSION
PRIOR TO COMMENCEMENT OF WELL



API Number 15-095-20,643
(For office use only) 0000


1. Operator Texas Oil & Gas Corp.
200 W. Douglas, Suite 300
Address Wichita, Kansas 67202
2. Contractor H-30 Drilling Inc.
200 N. Main
Address Wichita, Kansas 67202
3. Type of Equipment: Rotary X Cable Tool _____
4. Well to be Drilled for: Oil _____ Gas X
Disposal _____ Input _____ Other _____
5. Depth of Deepest Fresh Water within 1 mile 100 ft.
6. Depth of Municipal Water Well within 3 miles 200 ft.
7. Depth to Protect all Fresh Water 275 ft.
8. Amount of Surface Casing to be set 275 ft.
9. Alternate No. 1 XXXX No. 2 _____

Starting Date October 10, 1977
County Kingman
Sec 33 Twp 29 S Rge 9 ~~W~~
Spot Location 660' FSL & 1980' FWL
Nearest Lease Line 660 ft.
Lease Name Bohrer
Well No. 2
Est. Total Depth 4350 ft.

REMARKS:

OPERATOR STATES THAT HE WILL COMPLY WITH K. S. A. 55-128

Signature of Operator 
Gary Wurdeman, Engineer 



State Corporation Commission of Kansas
Conservation Division
245 North Water
Wichita, Kansas 67202

RECEIVED
STATE CORPORATION COMMISSION

OCT 03 1977
10-03-77
CONSERVATION DIVISION
Wichita, Kansas

(IF PREFERRED, MAIL IN ENVELOPE)