

TYPE OR PRINT

# NOTICE OF INTENTION TO DRILL

C-1

15-095-20,251

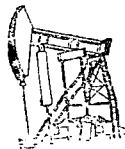
TO BE FILED WITH THE STATE CORPORATION COMMISSION PRIOR TO COMMENCEMENT OF WELL 0000

1. Operator Pickrell Drilling Company Address 705 4th Nat'l. Bank Bldg., Wichita, Ks.
2. Lease name Richardson "E" Well No. 1 County Kingman 67202
3. Well Location C SW NW Sec. 36 Township 29S Range 6W
4. Well to be drilled 660 ft. from nearest lease line.
5. Drilling Contractor Pickrell Drig. Co. Address Same as above
6. Type of equipment: Rotary  Cable Tool  Approx. date operation to begin June 30 1971.
7. Well to be drilled for Oil  Gas  Disposal  Input  Estimated Total Depth of Well 4400 ft.
8. Depth of deepest fresh water well within one mile of location 75 ft. If none exists, write NONE \_\_\_\_\_.
9. Ground elevation at location is approx. flat ft. higher or \_\_\_\_\_ ft. lower than ground elevation at water well.
10. Depth of the deepest municipal water well within three miles of location \_\_\_\_\_ ft. If none exists, write NONE  
NONE
11. Operator states that he will set surface pipe at least 25 ft. below all Tertiary or unconsolidated deposits and, taking into consideration differences in ground elevations, that the minimum depth necessary, to the best of his knowledge and belief, to protect all fresh water zones is 130 ft. and operator agrees to set surface pipe at this location to a depth of not less than 225 ft. Alternate 1  Alternate 2 .

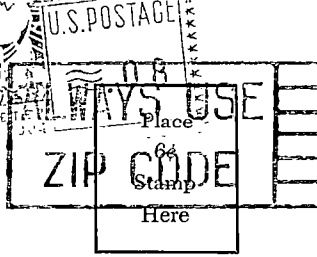

REMARKS:

Signature of Operator *Dan A. Bowles*  
 Dan A. Bowles





**OIL**  
 Energy of  
 the nation



**State Corporation Commission of Kansas**  
**Conservation Division**  
**500 Insurance Building**  
**212 North Market**  
**Wichita, Kansas 67202**

RECEIVED  
 STATE CORPORATION COMMISSION  
 JUL 1 - 1971  
 CONSERVATION DIVISION  
 Wichita, Kansas

**(IF PREFERRED, MAIL IN ENVELOPE)**