

TYPE OR PRINT

Spec Moore

NOTICE OF INTENTION TO DRILL

RULE 82-2-311

15-095-00370-0000

TO BE FILED WITH THE STATE CORPORATION COMMISSION PRIOR TO COMMENCEMENT OF WELL

1. Operator Leben Drilling, Inc. Address 905 Central Bldg.
2. Lease name Gillen Well No. 1 County Kingman
3. Well Location C NE SE Sec. 21 Township 29S Range 9W
4. Well to be drilled 660 ft. from nearest lease line.
5. Drilling Contractor Leben Drilling, Inc. Address 905 Central Bldg.
6. Type of equipment: Rotary Cable Tool Approx. date operation to begin 6/1 1959
7. Well to be drilled for Oil Gas Disposal Input Estimated Total Depth of Well 4500 ft. *OK*
8. Depth of deepest fresh water well within one mile of location ---- ft. If none exist, write NONE none
9. Ground elevation at location is approx. 1650 ft. higher or ----- ft. lower than ground elevation at water well.
10. Depth of the deepest municipal water well within three miles of location ----- ft. If none exist, write NONE NONE
11. Operator states that he will set surface pipe at least 25 ft. below all Tertiary or unconsolidated deposits and, taking into consideration differences in ground elevations, that the minimum depth necessary, to the best of his knowledge and belief, to protect all fresh water zones is 100 ft. and operator agrees to set surface pipe at this location to a depth of not less than 200 ft. Alternate 1 Alternate 2

REMARKS:

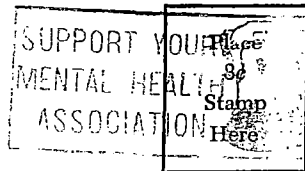
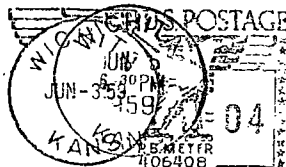

LEBEN DRILLING, INC.

Signature of Operator

Frank Hamilton



40-



RECEIVED
STATE CORPORATION COMMISSION

JUN 6 1959

CONSERVATION DIVISION
Wichita, Kansas

State Corporation Commission of Kansas

Conservation Division

500 Insurance Building

212 North Market

Wichita 2, Kansas

RECEIVED
STATE CORPORATION COMMISSION

JUN 4 1959

06-04-59
CONSERVATION DIVISION
Wichita, Kansas

(IF PREFERRED, MAIL IN ENVELOPE)