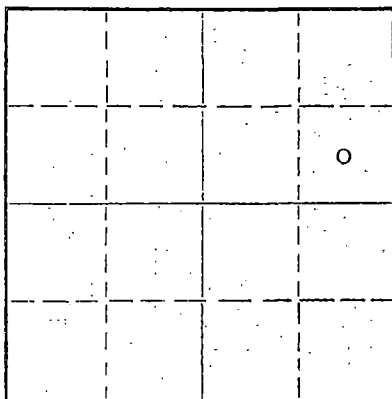


WELL PLUGGING RECORD

Give All Information Completely  
Make Required Affidavit  
Mail or Deliver Report to:  
Conservation Division  
State Corporation Commission  
212 No. Market  
Wichita, Kansas

Hodgeman County, Sec. 19 Twp. 24S Rge. (E) 23 (W)

Location as "NE/CNW/SW" or footage from lines SE-NE  
Lease Owner K W B Oil Property Management, Inc.  
Lease Name Oliphant Well No. 1  
Office Address 1125 NBT Building, Tulsa, Oklahoma  
Character of Well (completed as Oil, Gas or Dry Hole) Dry Hole  
Date well completed November 17 1969  
Application for plugging filed November 18 1969  
Application for plugging approved 19  
Plugging commenced November 17 1969  
Plugging completed same 19  
Reason for abandonment of well or producing formation Dry Hole



Locate well correctly on above Section Plat

If a producing well is abandoned, date of last production 19  
Was permission obtained from the Conservation Division or its agents before plugging was commenced? yes

Name of Conservation Agent who supervised plugging of this well Edgar Evers  
Producing formation Depth to top Bottom Total Depth of Well 4850 Feet  
Show depth and thickness of all water, oil and gas formations.

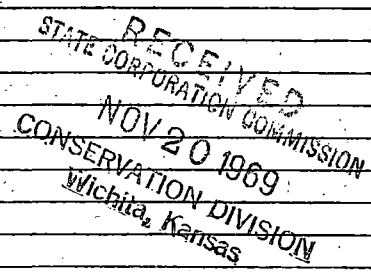
OIL, GAS OR WATER RECORDS

CASING RECORD

FORMATION	CONTENT	FROM	TO	SIZE	PUT IN	PULLED OUT

Describe in detail the manner in which the well was plugged, indicating where the mud fluid was placed and the method or methods used in introducing it into the hole. If cement or other plugs were used, state the character of same and depth placed, from feet to feet for each plug set.

Pushed plug to 700' and 80 sacks cement.  
30 sacks at 248'.  
Bridge plug at 40', cement to surface,  
5 sacks in rathole.



(If additional description is necessary, use BACK of this sheet)


Name of Plugging Contractor Aspen Drilling Co.  
Address P. O. Box 783, Great Bend, Kansas

STATE OF Kansas COUNTY OF Barton, ss.  
William S. Schachle (employee of owner) or (owner or operator) of the above-described well, being first duly sworn on oath, says: That I have knowledge of the facts, statements, and matters herein contained and the log of the above-described well as filed and that the same are true and correct. So help me God.

(Signature) William S. Schachle  
William S. Schachle, Great Bend, Ks.  
(Address)

Subscribed and sworn to before me this 18th day of November, 1969

April 18, 1972  
Theora Holleman Notary Public.



DRILLERS LOG

COMPANY: KWB Oil Property Management, Inc.  
 CONTRACTOR: Aspen Drilling Co.  
 LEASE NAME: Oliphant #1  
 LOCATION: SE-NE Sec. 19-T24S-R23W  
 Hodgeman County, Kansas  
 2427 K. B.  
 ELEVATION: 6 jts. (241') 8 5/8"  
 SURFACE CASING: November 4, 1969  
 COMMENCED: November 17, 1969  
 COMPLETED: 4850'  
 ROTARY TOTAL DEPTH:

<u>FORMATION</u>	<u>DEPTH</u>
Shale & Rock	110
Shale	360
Shale & Shells	610
Sand	715
Shale & Shells	1060
Sand	1210
Shale & Shells	1568
Anhydrite	1591
Shale & Shells	1930
Shale	2335
Shale & Lime	2693
Lime & Shale	4850

Ran 6 jts. (241') 8 5/8" casing set at 248' w/160 sacks cement. Cement circulated.

Ran electric log.

DST #1, 4720-4750

D & A

RECEIVED  
 STATE CORPORATION COMMISSION  
 NOV 20 1969  
 CONSERVATION DIVISION  
 Wichita, Kansas

AFFIDAVIT

State of Kansas )  
 ) ss:  
 County of Barton )

The undersigned, being duly sworn on oath, states that the above statement and log are a true and correct record and log of the well drilled at the location above described.

*William S. Schachle*  
 Willaim S. Schachle, Affiant

Subscribed and sworn to before me this 18th day of November, 1969.

*Theora Holleman*  
 Theora Holleman, Notary Public

