

15-155-19245-0000

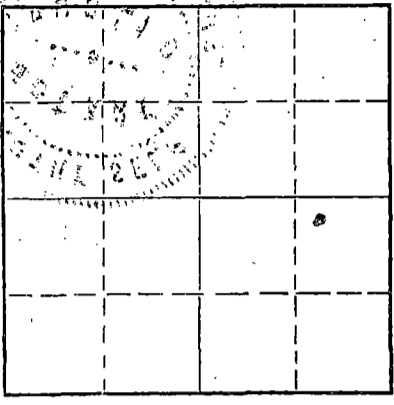
STATE OF KANSAS  
STATE CORPORATION COMMISSION

Form CP-4

Give All Information Completely  
Make Required Affidavit  
Mail or Deliver Report to:  
Conservation Division  
State Corporation Commission  
212 No. Market  
Wichita, Kansas 67202  
NORTH

WELL PLUGGING RECORD

Reno County, Sec. 36 Twp. 23 Rge. 4 (E) (W)  
Location as "NE/CNW/SW" or footage from lines NW NE SE  
Lease Owner S & K Oil Co.  
Lease Name Hoskinson = Well No. 1  
Office Address Tulsa, Oklahoma P O BOX 682 74101  
Character of Well (completed as Oil, Gas or Dry Hole) Oil  
Date well completed Dec. 16 1965  
Application for plugging filed Dec. 22 17 1970  
Application for plugging approved Dec. 23 22 1970  
Plugging commenced Jan. 1971  
Plugging completed Jan. 30 1971  
Reason for abandonment of well or producing formation NOT COMMERCIAL



Locate well correctly on above Section Plat

If a producing well is abandoned, date of last production NOV 11 1970  
Was permission obtained from the Conservation Division or its agents before plugging was commenced? Yes

Name of Conservation Agent who supervised plugging of this well Gilbert Toman  
Producing formation Mississippi Depth to top 3274 Bottom 3309 Total Depth of Well 3309 Feet  
Show depth and thickness of all water, oil and gas formations.


OIL, GAS OR WATER RECORDS

CASING RECORD


FORMATION	CONTENT	FROM	TO	SIZE	PUT IN	PULLED OUT
				10 3/4"	253'	-0-
				5 1/2"	3308'	2323.75'

Describe in detail the manner in which the well was plugged, indicating where the mud fluid was placed and the method or methods used in introducing it into the hole. If cement or other plugs were used, state the character of same and depth placed, from \_\_\_\_\_ feet to \_\_\_\_\_ feet for each plug set.

Sanded back in the 5 1/2" and dumped 5 sacks of cement. Shot pipe off at 2323.75'. Pulled pipe and mudded hole to 200'. Set rock bridge and finished filling hole with ready-mix-cement.



Name of Plugging Contractor Bert Sell (If additional description is necessary, use BACK of this sheet)  
Address Hutchinson, Kans. 67501



Kans., COUNTY OF Reno, ss.  
Employee (employee of owner) or (owner or operator) of the above-described well, being first duly sworn on oath, says: That I have knowledge of the facts, statements, and matters herein contained and the log of the above-described well as filed and that the same are true and correct. So help me God.  
(Signature) Bert Sell  
R. R. #4, Hutchinson, Kans. 67501 (Address)

SUBSCRIBED AND SWORN to before me this 1st day of February 1971

My commission expires October 18, 1973

Notary Public.

RECEIVED  
 STATE CORPORATION COMMISSION  
 DEC 22 1970  
 CONSERVATION DIVISION  
 Wichita, Kansas

WELL LOG

15-155-19245-6000

S & K Oil Company  
 Box 682  
 Tulsa, Oklahoma

HOSKINSON #1  
 E/2 SE/4 Sec. 36-23S-4W  
 Reno County, Kansas

Contractor: Chief Drilling Co., Inc.

Commenced: 12-10-65  
 Completed: 12-16-65

Casing Record: 10-3/4" @ 253' w/275 sacks cement  
 5-1/2" @ 3308' w/150 sacks cement

<u>FORMATION</u>	<u>FROM</u>	<u>TO</u>	<u>ELEVATION</u>
			1460 Gr.
Surface Sand, Gravel & Shale	0	253	
Shale	253	465	
Shale & Lime	465	700	
Lime & Shale	700	1000	
Shale & Lime	1000	2499	
Lime	2499	2986	
Shale & Lime	2986	3160	
Shale	3160	3274	
Chert & Lime	3274	3309	
Total Depth	3309		

<u>LOG TOPS</u>	
Brown Lime	2499
Lansing	2532
Base Kansas City	2986
Cherokee	3160
Mississippi	3274

STATE OF KANSAS, COUNTY OF BARTON) SS

I hereby certify that the above is a true and correct copy of the Driller's Log of the well drilled in the E/2 SE/4 of Section 36-23S-4W, Reno County, Kansas, to the best of my knowledge and belief.

CHIEF DRILLING CO., INC.

*V. Richard Hoover*  
 V. Richard Hoover, President

Subscribed and sworn to before me this 27th day of December, 1965.

*Carmen R. Cook*  
 Carmen R. Cook, Notary Public

My commission expires: Jan. 26, 1967.