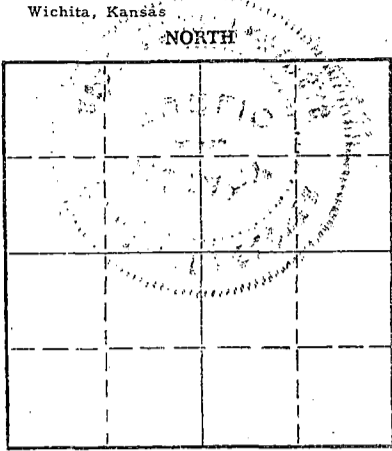


15-095-00985-8000
WELL PLUGGING RECORD

Give All Information Completely
Make Required Affidavit
Mail or Deliver Report to:
Conservation Division
State Corporation Commission
212 No. Market
Wichita, Kansas

Kingman County, Sec. 27 Twp. 29 Rge. 7 (E) (W)
Location as "NE/CNW/SW" or footage from lines SW NW NW
Lease Owner Drillers Production Company
Lease Name Morgan Well No. 2
Office Address Wichita, Kansas 67202
Character of Well (completed as Oil, Gas or Dry Hole)
Date well completed 19
Application for plugging filed 19
Application for plugging approved 19
Plugging commenced 8/28/68 19
Plugging completed 8/31/68 19
Reason for abandonment of well or producing formation depleted.



Locate well correctly on above Section Plat

If a producing well is abandoned, date of last production 19
Was permission obtained from the Conservation Division or its agents before plugging was commenced? yes

Name of Conservation Agent who supervised plugging of this well Warren
Producing formation Depth to top Bottom Total Depth of Well 4169 Feet
Show depth and thickness of all water, oil and gas formations.

OIL, GAS OR WATER RECORDS

CASING RECORD

FORMATION	CONTENT	FROM	TO	SIZE	PUT IN	PULLED OUT
				8-5/8	252'	none
				5 1/2"	4187'	3534'

Describe in detail the manner in which the well was plugged, indicating where the mud fluid was placed and the method or methods used in introducing it into the hole. If cement or other plugs were used, state the character of same and depth placed, from feet to feet for each plug set.


Checked hole, sanded back to 4100' and ran 5 sacks of cement. Loaded hole, shot pipe at 3526', worked pipe loose and pulled 110 joints of 5 1/2" casing. Set 10' rock bridge at 250' and ran 25 sacks of cement. Mudded hole to 40', 10' rock bridge and ran 10 sacks of cement. Tallied pipe.

PLUGGING COMPLETE.

RECEIVED
STATE CORPORATION COMMISSION
SEP 9 1968
CONSERVATION DIVISION
Wichita, Kansas

(If additional description is necessary, use BACK of this sheet)
Name of Plugging Contractor KNIGHT CASING PULLING CO., INC.
Address CHASE, KANSAS

STATE OF KANSAS, COUNTY OF RICE, ss.
NOEL J. KNIGHT (employee of owner) or (owner or operator) of the above-described well, being first duly sworn on oath, says: That I have knowledge of the facts, statements, and matters herein contained and the log of the above-described well as filed and that the same are true and correct. So help me God.



(Signature) Noel Knight
CHASE, KANSAS

(Address)

Subscribed and sworn to before me this 3rd day of September, 1968

Margaret Andcher
Notary Public.

My commission expires February 15, 1971


WELL LOG BUREAU—KANSAS GEOLOGICAL SOCIETY
 508 East Murdock, Wichita, Kansas

Company- **DRILLERS PRODUCTION CO.**
 Farm- **Morgan** No. **2**

SEC. **27** T. **29** R. **7W**
 SW NW NW

Total Depth. **4232'**
 Comm. **8-7-58** Comp. **8-26-58**
 Shot or Treated.
 Contractor. **Gabbert-Jones Drlg. Co.**
 Issued. **4-29-61**

County **Kingman**
 KANSAS



CASING:
 8 5/8" 252' cem w/225 sx.
 5 1/2" 4187' cem w/110 sx & 40 sx Latex.

Elevation. 1525'

Production. **47 BOPD & 47% Wtr.**

Figures indicate Bottom of Formations.

surface soil & sand	10
red rock	65
red bed & shale	252
red bed & shale	475
shale	1060
Anhydrite	1110
shale & shells	1250
lime & shale	1660
lime	1700
shale & lime	2100
shale & shells	2666
lime & shale	3220
sandy lime	3290
lime	3460
lime & shale	3520
lime	3825
lime & shale	4145
lime	4232
Total Depth	

TOPS:	
Heebner Shale	3077
Douglas Shale	3112
Douglas Sand	3225
Lansing Lime	3310
Base Kansas City	3815
Mississippi Lime	4093

RECEIVED
 STATE CORPORATION COMMISSION
JUL 23 1968
 CONSERVATION DIVISION
 Wichita, Kansas