

TYPE:

# NOTICE OF INTENTION TO DRILL

C-1

TO BE FILED WITH THE STATE CORPORATION COMMISSION **THIS PERMIT**  
**PRIOR TO COMMENCEMENT OF WELL**

API Number 15-095-21,139  
(For office use only) 0000

FEB 3 1982

- Operator Robert E. Campbell  
Suite 110; 260 N. Rock Road  
Address Wichita, KS 67206
- Contractor Merckle Drilling Co.  
Box 1382  
Address Great Bend, KS 67530
- Type of Equipment: Rotary XX Cable Tool \_\_\_\_\_
- Well to be Drilled for: Oil XX Gas \_\_\_\_\_  
Disposal \_\_\_\_\_ Input \_\_\_\_\_ Other \_\_\_\_\_
- Depth of Deepest Fresh Water within 1 mile \_\_\_\_\_ 100 ft.
- Depth of Municipal Water Well within 3 miles \_\_\_\_\_ None ft.
- Depth to Protect all Fresh Water \_\_\_\_\_ 200 ft.
- Amount of Surface Casing to be set \_\_\_\_\_ 200 ft.
- Alternate No. 1 X No. 2 \_\_\_\_\_

**EXPIRES**

Starting Date July 30, 1981

County Kingman

Sec 19 Twp 29 S Rge 6 <sup>EX</sup>W

Spot Location 250' NW of C SE NE

Nearest Lease Line \_\_\_\_\_ 835 ft.

Lease Name Osborn

Well No. 1



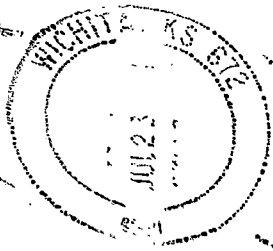
Est. Total Depth \_\_\_\_\_ 4150 ft.

REMARKS:

OPERATOR STATES THAT HE WILL COMPLY WITH K. S. A. 55-128

Fee Paid 8-3-81  
PC# 3862

Signature of Operator Robert E. Campbell CN  
OK



**State Corporation Commission of Kansas**

**Conservation Division**

**245 North Water**

**Wichita, Kansas 67202**

**RECEIVED**  
STATE CORPORATION COMMISSION

**JUL 24 1981**

CONSERVATION DIVISION  
Wichita, Kansas

**RECEIVED**  
STATE CORPORATION COMMISSION

**AUG -3 1981**

CONSERVATION DIVISION  
Wichita, Kansas

**(IF PREFERRED, MAIL IN ENVELOPE)**