

TYPE

# NOTICE OF INTENTION TO DRILL

C-1  
MI-1331

TO BE FILED WITH THE STATE CORPORATION COMMISSION **THIS PERMIT**  
PRIOR TO COMMENCEMENT OF WELL

API Number 15-095-21,137  
(For office use only) 0000

FEB 3 1982

EXPIRES



- Operator GABBERT-JONES, INC.  
830 SUTTON PLACE  
Address WICHITA, KANSAS 67202
- Contractor GABBERT-JONES, INC.  
830 SUTTON PLACE  
Address WICHITA, KANSAS 67202
- Type of Equipment: Rotary  Cable Tool \_\_\_\_\_
- Well to be Drilled for: Oil  Gas   
Disposal \_\_\_\_\_ Input \_\_\_\_\_ Other \_\_\_\_\_
- Depth of Deepest Fresh Water within 1 mile 125 ft.
- Depth of Municipal Water Well within 3 miles None ft.
- Depth to Protect all Fresh Water 200 ft.
- Amount of Surface Casing to be set 250 ft.
- Alternate No. 1  No. 2


Starting Date August 25, 1981  
County Kingman Co., Ks.  
Sec 19 Twp 30S S Rge 6 **W**  
Spot Location NE SE NE  
Nearest Lease Line 330 ft.  
Lease Name Kalivoda  
Well No. 1  
Est. Total Depth 4225 ft.

REMARKS:

OPERATOR STATES THAT HE WILL COMPLY WITH K. S. A. 55-128

*FEE-7-31-81*  
*PC# 65544*

Signature of Operator  



**State Corporation Commission of Kansas**  
**Conservation Division**  
**245 North Water**  
**Wichita, Kansas 67202**

**RECEIVED**  
**STATE CORPORATION COMMISSION**  
**JUL 31 1981**  
**CONSERVATION DIVISION**  
**Wichita Kansas**

**(IF PREFERRED, MAIL IN ENVELOPE)**