

TYPE OR PRINT

NOTICE OF INTENTION TO DRILL

15-155-00398-00-01
C-1


TO BE FILED WITH THE STATE CORPORATION COMMISSION PRIOR TO COMMENCEMENT OF WELL

1. Operator Sierra Petroleum Co., Inc. Address 211 North Broadway, Wichita, Kansas
2. Lease name SHUFF Well No. 1 County Reno
3. Well Location C NE NW Sec. 34 Township 23 South Range 9 West
4. Well to be drilled 660 ft. from nearest lease line.
5. Drilling Contractor S & S Drilling Company Address Box 645, Great Bend, Kansas
6. Type of equipment: Rotary Cable Tool Approx. date operation to begin May 27 19666
7. Well to be drilled for Oil Gas Disposal Input Estimated Total Depth of Well 3820 ft.
8. Depth of deepest fresh water well within one mile of location _____ ft. If none exists, write NONE NONE
9. Ground elevation at location is approx. _____ ft. higher or _____ ft. lower than ground elevation at water well.
10. Depth of the deepest municipal water well within three miles of location _____ ft. If none exists, write NONE NONE
11. Operator states that he will set surface pipe at least 25 ft. below all Tertiary or unconsolidated deposits and, taking into consideration differences in ground elevations, that the minimum depth necessary, to the best of his knowledge and belief, to protect all fresh water zones is 100 ft. and operator agrees to set surface pipe at this location to a depth of not less than 231 ft. Alternate 1 Alternate 2 .

REMARKS:

This operation is a washdown of a well drilled by Olympic Petroleum Company.

Signature of Operator _____



POSTAGE
DUE




P.B. METER
NO. 113039

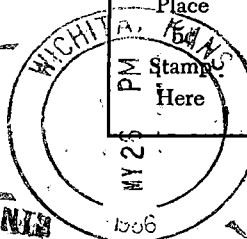
U.S. POSTAGE

05

5c



POSTAGE DUE 5 CENTS



Place
Stamp
Here

State Corporation Commission of Kansas
Conservation Division
500 Insurance Building
212 North Market
Wichita, Kansas 67202

RECEIVED
STATE CORPORATION COMMISSION

MAY 27 1966

CONSERVATION DIVISION
Wichita, Kansas

(IF PREFERRED, MAIL IN ENVELOPE)