

NOTICE OF INTENTION TO DRILL

15-095-01769-0000

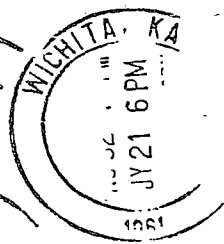

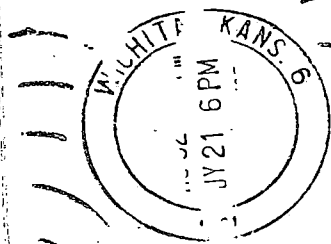
TO BE FILED WITH THE STATE CORPORATION COMMISSION PRIOR TO COMMENCEMENT OF WELL

1. Operator Mack Oil Company Address 812 Union Center Building
2. Lease name Lantis Well No. 4 County Kingman
3. Well Location SE NE NW Sec. 32 Township 29S Range 7W
4. Well to be drilled 330 ft. from nearest lease line.
5. Drilling Contractor Mack Oil Company Address Box 1110, Duncan, Oklahoma
6. Type of equipment: Rotary Cable Tool Approx. date operation to begin July 21, 1961
7. Well to be drilled for Oil Gas Disposal Input Estimated Total Depth of Well 4250 ft.
8. Depth of deepest fresh water well within one mile of location _____ ft. If none exists, write NONE NONE
9. Ground elevation at location is approx. _____ ft. higher or _____ ft. lower than ground elevation at water well.
10. Depth of the deepest municipal water well within three miles of location _____ ft. If none exists, write NONE
NONE
11. Operator states that he will set surface pipe at least 25 ft. below all Tertiary or unconsolidated deposits and, taking into consideration differences in ground elevations, that the minimum depth necessary, to the best of his knowledge and belief, to protect all fresh water zones is 200 ft. and operator agrees to set surface pipe at this location to a depth of not less than 260 ft. Alternate 1 Alternate 2 .

REMARKS:

Signature of Operator

R L Harris



Place
4¢
Stamp
Here

State Corporation Commission of Kansas
Conservation Division
500 Insurance Building
212 North Market
Wichita 2, Kansas

RECEIVED
CORPORATION COMMISSION
JUL 24 1961
CONSERVATION DIVISION
Wichita, Kansas

(IF PREFERRED, MAIL IN ENVELOPE)