


15-095-00735-0000



TO BE FILED WITH THE STATE CORPORATION COMMISSION PRIOR TO COMMENCEMENT OF WELL

1. Operator Rupp-Ferguson Oil Co. Address 522 Union Center, Wichita
2. Lease name Campbell B Well No. 1 County Kingman
3. Well Location NE SE NW Sec. 33 Township 29 Range 7
4. Well to be drilled 330 ft. from nearest lease line.
5. Drilling Contractor Rupp-Ferguson Oil Co. Address 522 Union Center
6. Type of equipment: Rotary Cable Tool Approx. date operation to begin Immediately 195
7. Well to be drilled for Oil Gas Disposal Input Estimated Total Depth of Well 4300 ft. *OK*
8. Depth of deepest fresh water well within one mile of location 100 ft. If none exists, write NONE
9. Ground elevation at location is approx. same ft. higher or _____ ft. lower than ground elevation at water well.
10. Depth of the deepest municipal water well within three miles of location _____ ft. If none exists, write NONE
none
11. Operator states that he will set surface pipe at least 25 ft. below all Tertiary or unconsolidated deposits and, taking into consideration differences in ground elevations, that the minimum depth necessary, to the best of his knowledge and belief, to protect all fresh water zones is 250 ft. and operator agrees to set surface pipe at this location to a depth of not less than 250 ft. Alternate 1 Alternate 2 .

REMARKS:

Signature of Operator





State Corporation Commission of Kansas
 Conservation Division
 500 Insurance Building
 212 North Market
 Wichita 2, Kansas

RECEIVED
 STATE CORPORATION COMMISSION

FEB 23 1960
 02-23-60
 CONSERVATION DIVISION
 Wichita, Kansas

(IF PREFERRED, MAIL IN ENVELOPE)