

TYPE


NOTICE OF INTENTION TO DRILL

C-1

TO BE FILED WITH THE STATE CORPORATION COMMISSION
PRIOR TO COMMENCEMENT OF WELL

API Number 15-095-20,617-
(For office use only) 0000


1. Operator PICKRELL DRILLING COMPANY
Address 205 LITWIN BLDG., WICHITA, KS. 67202
2. Contractor PICKRELL DRILLING COMPANY
Address 205 LITWIN BLDG., WICHITA, KS. 67202
3. Type of Equipment: Rotary X Cable Tool _____
4. Well to be Drilled for: Oil X Gas X
Disposal _____ Input _____ Other _____
5. Depth of Deepest Fresh Water within 1 mile Less than 150 ft.
6. Depth of Municipal Water Well within 3 miles None ft.
7. Depth to Protect all Fresh Water Less than 150 ft.
8. Amount of Surface Casing to be set 200' or more ft.
9. Alternate No. 1 X No. 2 _____

Starting Date August 8, 1977
County Kingman
Sec. 28 Twp. 30S S Rge. 6W 
Spot Location SE NE
Nearest Lease Line 510' ft.
Lease Name Reida "B"
Well No. #1
Est. Total Depth 4525 ft.


REMARKS:

OPERATOR STATES THAT HE WILL COMPLY WITH K. S. A. 55-128

Signature of Operator







State Corporation Commission of Kansas

Conservation Division

~~PO Box 1234~~

Wichita, Kansas ~~67202~~

New Address
245 North Water
Wichita, Kansas 67202

8-2-77

(IF PREFERRED, MAIL IN ENVELOPE)