

TYPE OR PRINT

NOTICE OF INTENTION TO DRILL

RULE 82-2-311


15-095-19042-0000


TO BE FILED WITH THE STATE CORPORATION COMMISSION PRIOR TO COMMENCEMENT OF WELL

1. Operator Rupp-Ferguson Oil Co. Address 522 Union Center Wichita, Kansas
2. Lease name Campbell-B Well No. 2 County Kingman
3. Well Location C N/2 NE SW Sec. 33 Township 29S Range 7W
4. Well to be drilled 660 ft. from nearest lease line.
5. Drilling Contractor Rupp-Ferguson Oil Co. Address 522 Union Center, Wichita, Kansas
6. Type of equipment: Rotary Cable Tool . Approx. date operation to begin Immediately 195 . *OK*
7. Well to be drilled for Oil Gas Disposal Input Estimated Total Depth of Well 4250 ft.
8. Depth of deepest fresh water well within one mile of location 100 ft. If none exists, write NONE .
9. Ground elevation at location is approx. same ft. higher or ft. lower than ground elevation at water well.
10. Depth of the deepest municipal water well within three miles of location ft. If none exists, write NONE none.
11. Operator states that he will set surface pipe at least 25 ft. below all Tertiary or unconsolidated deposits and, taking into consideration differences in ground elevations, that the minimum depth necessary, to the best of his knowledge and belief, to protect all fresh water zones is 250 ft. and operator agrees to set surface pipe at this location to a depth of not less than 250 ft. Alternate 1 Alternate 2 .

REMARKS:

Signature of Operator





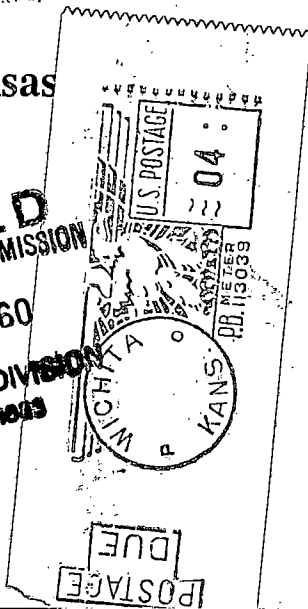
Postage Due 4 Cents

State Corporation Commission of Kansas
Conservation Division
500 Insurance Building
212 North Market
Wichita 2, Kansas

RECEIVED
STATE CORPORATION COMMISSION

MAR 10 1960

CONSERVATION DIVISION
Wichita, Kansas



(IF PREFERRED, MAIL IN ENVELOPE)