

TYPE

NOTICE OF INTENTION TO DRILL

C-1
MI-1331

TO BE FILED WITH THE STATE CORPORATION COMMISSION
PRIOR TO COMMENCEMENT OF WELL



API Number 15-155-20,639-000
(For office use only)


1. Operator Energy Exploration, Inc.
Address 120 S. Market #606 Wichita, KS 67202
2. Contractor H - 30 Drilling, Inc.
Address 200 N. Main Wichita, KS 67202
3. Type of Equipment: Rotary Cable Tool _____
4. Well to be Drilled for: Oil Gas
Disposal _____ Input _____ Other _____
5. Depth of Deepest Fresh Water within 1 mile _____ 150 ft.
6. Depth of Municipal Water Well within 3 miles _____ none ft.
7. Depth to Protect all Fresh Water _____ 150 ft.
8. Amount of Surface Casing to be set _____ 225 ft.
9. Alternate No. 1 No. 2 _____

Starting Date 5 February 1980
 County Reno
 Sec 5 Twp 23 S Rge 9 W
 Spot Location E/2 NW SW
 Nearest Lease Line 330 ft.
 Lease Name TAYLOR
 Well No. #1
 Est. Total Depth 3800 ft.

REMARKS:

OPERATOR STATES THAT HE WILL COMPLY WITH K. S. A. 55-128

Signature of Operator Curt E. Cooney  



State Corporation Commission of Kansas
Conservation Division
245 North Water
Wichita, Kansas 67202

RECEIVED
STATE CORPORATION COMMISSION

JAN 21 1980 1-21-80

CONSERVATION DIVISION
Wichita, Kansas

(IF PREFERRED, MAIL IN ENVELOPE)