

STATE OF KANSAS  
STATE CORPORATION COMMISSION

WELL PLUGGING RECORD

OCT 22 1979 Recd  
10-22-79

Give All Information Completely  
Make Required Affidavit  
Mail or Deliver Report to  
Conservation Division  
State Corporation Comm.  
245 North Water  
Wichita, KS 67202

Kingman County, Sec. 130, Twp. 29S Rge. 7 x2/W  
Location as "NE/CNW1/4SW1/4" or footage from lines  
SW SW NE

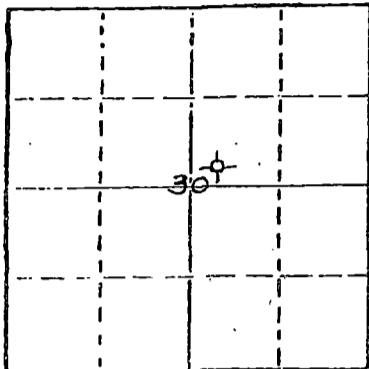
Lease Owner Mack Oil Company  
Lease Name Messenger "B" Well No. #1  
Office Address 908 Union Center Bldg., Wichita, Kansas 67202  
Character of Well (Completed as Oil, Gas or Dry Hole)  
Dry Hole

Date Well completed 10-13-79 19  
Application for plugging filed 10-13-79 19  
Application for plugging approved 10-13-79 19  
Plugging commenced 10-13-79 19  
Plugging completed 10-13-79 19

Reason for abandonment of well or producing formation  
Commercial quantities of oil not found  
If a producing well is abandoned, date of last production 19

Was permission obtained from the Conservation Division or its agents before plugging was commenced? Yes

Name of Conservation Agent who supervised plugging of this well FRANK BROADFOOT  
Producing formation Depth to top Bottom Total Depth of Well 4210'  
Show depth and thickness of all water, oil and gas formations.



Locate well correctly on above Section Plat

OIL, GAS OR WATER RECORDS

CASING RECORD

FORMATION	CONTENT	FROM	TO	SIZE	PUT IN	PULLED OUT
				8 5/8"	248'	None

Describe in detail the manner in which the well was plugged, indicating where the mud fluid was placed and the method or methods used in introducing it into the hold. If cement or other plugs were used, state the character of same and depth placed, from feet to feet for each plug set.

Plug @ 240' w/40 sx.  
Plug @ 40' w/12 sx.  
Rat Hole 3 sx.

(If additional description is necessary, use BACK of this sheet)

Name of Plugging Contractor Rains & Williamson Oil Co., Inc.


STATE OF Kansas COUNTY OF Sedgwick, ss.  
Wilson Rains, President of Rains & Williamson Oil Co., Inc. (employee of owner) or (owner or operator) of the above-described well, being first duly sworn on oath, says: That I have knowledge of the facts, statements, and matters herein contained and the log of the above-described well as filed and that the same are true and correct. So help me God.

(Signature) Wilson Rains  
435 Page Court, 220 W. Douglas, Wichita, Kansas 67202  
(Address)

SUBSCRIBED AND SWORN TO before me this 18 day of October, 1979

My commission expires 10-4-83

Juanita M. Green  
Juanita M. Green Notary Public.



ELMO MORGENSTERN  
Phone 886-5858

Office Phone 886-3214  
P. O. Box 187  
Medicine Lodge, Kansas 67104

JOHN W. CLARKE  
Phone 886-3305

Customer Order No. -----

Invoice No. C - 2326 -----

Lease Stewart Well # 1 -----

Ordered  
By Richard Hamm -----

COMPANY Texas Oil and Gas Corporation -----

INVOICE  
DATE July 6, 1979 -----

ADDRESS Suite 300, 200 W. Douglas -----

CITY Wichita, Kansas 67202 -----

6-27-79 #6379	Moved in. Rigged up to pull the tubing. Double Drum Unit Foreman 2 extra men	3 hrs. @ 27.00 3 hrs. @ 11.00 6 hrs. @ 9.75	81.00 33.00 58.50
6-28-79 #6379	Pulled tubing. Layed down. Dug dead man hole. Dug cellar. Dumped sand on bottom. Plugged off. Perforated and then dumped 4 sacks cement with dump bailer. Double Drum Unit Foreman 2 extra men Power Tongs	10 hrs. @ 27.00 10 hrs. @ 11.00 20 hrs. @ 9.75 4 hrs. @ 10.00	270.00 110.00 195.00 40.00
6-30-79 #6380	Set in jacks. Pulled slips then took stretch in pipe. Worked pipe. Made up tools. Ripped pipe and pipe came loose. Double Drum Unit Foreman 2 extra men	9 hrs. @ 27.00 9 hrs. @ 11.00 18 hrs. @ 9.75	243.00 99.00 175.50
7-2-79 #6381	Pulled 4 1/2" casing and layed down. Loaded pipe puller. <del>Ready</del> Ready to plug. Double Drum Unit Foreman 2 extra men Power Tongs Pulled 2292 @ 15¢ per foot.	10 hrs. @ 27.00 10 hrs. @ 11.00 20 hrs. @ 9.75 7 hrs. @ 10.00	270.00 110.00 195.00 70.00 343.80
7-3-79 #6382	Built bridge in hole. Dumped 4 yards of ready mix. Tore down and moved off. Double Drum Unit Foreman 2 extra men	5 hrs. @ 27.00 5 hrs. @ 11.00 10 hrs. @ 9.75	135.00 55.00 97.50

3% sales tax

2,581.30

77.44

2,658.74

*Plugging  
attached*

RECEIVED  
STATE CORPORATION COMMISSION  
OCT 23 1979  
CONSERVATION DIVISION  
Wichita, Kansas  
RECEIVED  
JUL 09 A.M.  
M. L. Office

DRILLER'S LOG

COMPANY: Mack Oil Company

SEC. 30 T. 29S R. 7W

WELL NAME: Messenger "B" #1

LOC. SW SW NE

COUNTY: Kingman

RIG NO. #3

TOTAL DEPTH 4210'

ELEVATION 1510' Gr. L.

COMMENCED: 10-6-79

COMPLETED: 10-13-79

CONTRACTOR: Rains & Williamson Oil Co., Inc.

CASING RECORD:

SURFACE: 8 5/8" @ 248' w/225 sx. common, 3% cc., 2% gel.

PRODUCTION: D&A

LOG

(Figures Indicate Bottom of Formations)

Redbed	257
Shale	2460
Lime	2910
Shale	3160
Lime & Shale	4210
<u>ROTARY TOTAL DEPTH</u>	<u>4210</u>

RECEIVED  
STATE CORPORATION COMMISSION

OCT 22 1979

CONSERVATION DIVISION  
Wichita, Kansas

STATE OF Kansas)

COUNTY OF Sedgwick)


SS:

I, Wilson Rains, President of Rains & Williamson Oil Co., Inc.

upon oath state that the above and foregoing is a true and correct copy of the log of the

Messenger "B" #1 well.

Wilson Rains  
Wilson Rains



Subscribed and sworn to before me this 18 day of October, 1979.

My Appointment Expires:  
10-4-83

Juanita M. Green  
Juanita M. Green