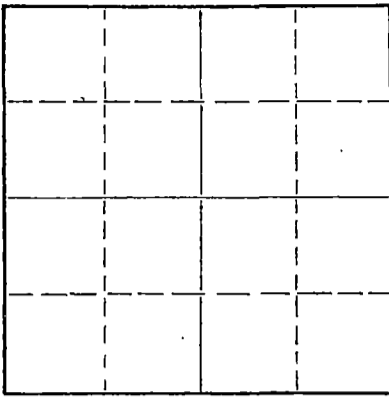


Give All Information Completely
Make Required Affidavit
Mail or Deliver Report to:
Conservation Division
State Corporation Commission
800 Biting Building
Wichita, Kansas

15-095-00164-0000
WELL PLUGGING RECORD

NORTH



Locate well correctly on above
Section Plat

Kingman County. Sec. 33 Twp. 29 Rge. (E) 7 (W)
Location as "NE/CNW%SW%" or footage from lines SW SE SE
Lease Owner Rupp-Ferguson Oil Co.
Lease Name Campbell Well No. 1
Office Address 523 Petroleum Bldg., Wichita, Ks.
Character of Well (completed as Oil, Gas or Dry Hole) Dry Hole
Date well completed 1-24-56 19
Application for plugging filed 1-25-56 19
Application for plugging approved 1-25-56 19
Plugging commenced 1-25-56 19
Plugging completed 1-25-56 19
Reason for abandonment of well or producing formation _____

If a producing well is abandoned, date of last production _____ 19
Was permission obtained from the Conservation Division or its agents before plugging was commenced? Yes

Name of Conservation Agent who supervised plugging of this well M. A. Rives
Producing formation _____ Depth to top _____ Bottom _____ Total Depth of Well 4227 Feet
Show depth and thickness of all water, oil and gas formations.

OIL, GAS OR WATER RECORDS

CASING RECORD

FORMATION	CONTENT	FROM	TO	SIZE	PUT IN	PULLED OUT
				8 5/8	232	0

Describe in detail the manner in which the well was plugged, indicating where the mud fluid was placed and the method or methods used in introducing it into the hole. If cement or other plugs were used, state the character of same and depth placed, from _____ feet to _____ feet for each plug set.

Circ. hole w/heavy mud, lay down d.p. Fill hole to 225', 1/4 sack hulls, plug, 20 sax cem. thru d.p. Fill w/mud to 35', 1/4 sack hulls, plug tied, cem. to base of cellar.

(If additional description is necessary, use BACK of this sheet)

Name of Plugging Contractor Rupp-Ferguson Oil Co.
Address 523 Petroleum Bldg., Wichita, Kansas

STATE OF Kansas, COUNTY OF Sedgwick, ss.
L. W. Knox, Landman (employee of owner) ~~is (owner) or operator~~ of the above-described well, being first duly sworn on oath, says: That I have knowledge of the facts, statements, and matters herein contained and the log of the above-described well as filed and that the same are true and correct. So help me God.


(Signature) L. W. Knox

523 Petroleum Bldg., Wichita, Kansas
(Address)

SUBSCRIBED AND SWORN TO before me this 30th day of January, 19 56

My commission expires June 4, 1959.

Helen Horine
Notary Public.



01-31-56

CONTRACTOR'S WELL LOG

Rupp-Ferguson No. 1 Campbell
SW SE SE, Sec. 33-29-7W,
Kingman County, Kansas

Elev. 1488 KB
D & A

Set 223' of 8 5/8" surf. csg. w/200 sacks

Commenced: 1-12-56
Completed: 1-24-56
Contractor: Rupp-Ferguson Oil Co.

Figures Indicate Bottom of Formation


565 RED BED & shale
830 shale & shells
911 shale & salt
932 Anhydrite
1040 shale & shells
1215 shale, shells, lime
1450 lime & shale
1590 lime, shale streaks
1695 lime & shale
1785 lime, shale streaks
2320 lime & shale
2415 shale & shells
2455 lime & shale
2645 shale
2775 lime & shale
3034 lime
3217 lime & shale
3243 sandy lime & shale
3321 sand & shale
3515 lime
3592 lime & shale
3655 lime, shale streaks
3794 lime
4140 lime & shale
4227 Miss. T.D.

STATE OF KANSAS)
COUNTY OF SEDGWICK) SS:

I, L. W. Knox, Landman for Rupp-Ferguson Oil Co., do hereby certify that the above and foregoing is a true and correct copy of the log of the No. 1 Campbell well.


L. W. Knox

Subscribed and sworn to before me this 30th day of January, 1956.


Notary Public

My Commission Expires June 4, 1959.

