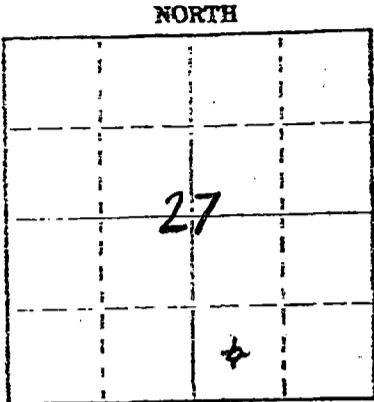


15-083-20448-0000 FORM CP-4

STATE OF KANSAS
STATE CORPORATION COMMISSION
CONSERVATION DIVISION
P. O. BOX 17027
WICHITA, KANSAS 67217

WELL PLUGGING RECORD

Hodgeman County Sec. 27 Twp. 22S Rgn. 21W (X) (W)
Location as "NE/CNW/SE/SW" or footage from lines C SW NE
Lease Owner Larry G. Stephenson
Lease Name Clark-Welty Well No. 1
Office Address 340 Farm Credit Bank Bldg., Wichita, Ks. 67202
Character of Well (completed as Oil, Gas or Dry Hole) Dry Hole
Date well completed December 1, 19 75
Application for plugging filed November 30, 19 75
Application for plugging approved November 30, 19 75
Plugging commenced December 1, 19 75
Plugging completed December 1, 19 75
Reason for abandonment of well or producing formation D&A



Locate well correctly on above Section Plat

If a producing well is abandoned, date of last production 19
Was permission obtained from the Conservation Division or its agents before plugging was commenced? yes

Name of Conservation Agent who supervised plugging of this well Edgar J. Eves
Producing formation Depth to top Bottom Total Depth of Well 4475 Feet
Show depth and thickness of all water, oil and gas formations.

OIL, GAS OR WATER RECORDS

CASING RECORD

FORMATION	CONTENT	FROM	TO	SIZE	PUT IN	PULLED OUT
				8 5/8"	300.17'	-0-

Describe in detail the manner in which the well was plugged, indicating where the mud fluid was placed and the method or methods used in introducing it into the hole. If cement or other plugs were used, state the character of same and depth placed, from feet to feet for each plug set.
Plugging completed w/125 sx 50/50 Poz, 2% Gel

(If additional description is necessary, use BACK of this sheet)
Name of Plugging Contractor Red Tiger Drilling Co.
Address 1720 Wichita Plaza, Wichita, Ks. 67202

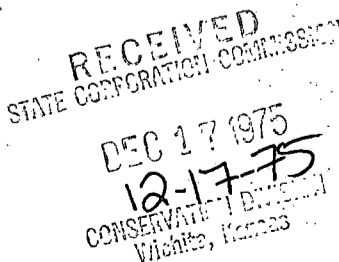

STATE OF Kansas COUNTY OF Sedgwick ss.
Jean Stocks (employee of owner) or (owner or operator) of the above-described well, being first duly sworn on oath, says: That I have knowledge of the facts, statements, and matters herein contained and the log of the above-described well as filed and that the same are true and correct. So help me God.

(Signature) Jean Stocks
1720 Wichita plaza, Wichita, Ks. 67202 (Address)

Subscribed and sworn to before me this 11th day of December 19 75

D'Ann Drennan Notary Public

My commission expires



Drillers Log

No. 1 Clark-Welty

CASING RECORD:

8 5/8" @ 307'
w/225 sx cmt

COMPANY: Larry G. Stephenson

CONTRACTOR: Red Tiger Drilling Co.

COMMENCED: November 17, 1975

COMPLETED: December 1, 1975

DESCRIPTION: C SW NE
Sec.27-22S-21W
Hodgeman County,
Kansas

TOTAL DEPTH: 4475'

ELEVATION: 2235' GL

<u>FORMATION:</u>	<u>FROM</u>	<u>TO</u>	<u>REMARKS</u>
Surface Clay	0	35	
Shale & Sand	35	308	
Shale	308	428	
Redbed, Shale & Sand	428	681	
Blaine Anhydrite	681	698	
Redbed & Shale	698	795	
Sand	795	930	
Sand	930	965	
Shale	965	1026	
Shale	1026	1310	
Shale	1310	1344	
Anhydrite	1344	1379	
Shale	1379	1605	
Shale	1605	1810	
Shale	1810	2015	
Shale & Lime	2015	2220	
Lime & Shale	2220	2340	
Lime W/Shale	2340	2413	
Lime & Shale	2413	2560	
Lime & Shale	2560	2640	
Lime W/Shale	2640	2760	
Lime & Shale	2760	2872	
Lime & Shale	2872	3010	
Lime & Shale	3010	3120	
Lime & Shale	3120	3265	
Lime & Shale	3265	3380	
Lime & Shale	3380	3510	
Lime & Shale	3510	3615	
Shale & Lime	3615	3795	
Lime W/Shale	3795	3902	
Lime	3902	3910	
Lime	3910	3985	
Lime	3985	4075	
Lime	4075	4212	
Lime	4212	4310	
Lime	4310	4370	
Lime	4370	4450	
Lime & Shert	4450	4460	
Lime	4460	4475	
RTD		4475	

RECEIVED
STATE CORPORATION COMMISSION
DEC 17 1975
CONSERVATION DEPT.
Wichita, Kansas

I certify that this is a true and correct copy of the above log to the best of my knowledge.

RED TIGER DRILLING COMPANY

Jean Stocks
Jean Stocks

Subscribed and sworn to before me this 11th day of December, 1975.

D'Anne Drennan
Notary Public

