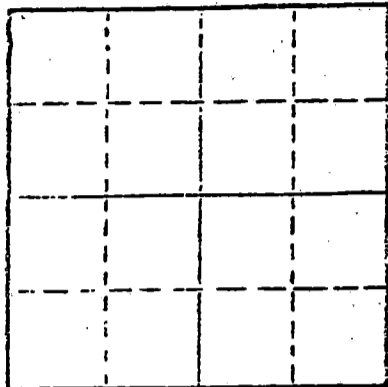


STATE OF KANSAS
STATE CORPORATION COMMISSION

WELL PLUGGING RECORD

15-155-20674-0000

Give All Information Completely
Make Required Affidavit
Mail or Deliver Report to
Conservation Division
State Corporation Comm.
245 North Water
Wichita, KS 67202



Locate well correctly on above Section Plot

Reno County, Sec. 6 Twp. 23S Rge. 9W E4W
Location as "NE/CNW $\frac{1}{4}$ SW $\frac{1}{4}$ " or footage from lines
App. C SW SE
Lease Owner Texas Oil & Gas Corp.
Lease Name Basnett 'A' Well No. 1
Office Address 200 West Douglas, Wichita 67202
Character of Well (Completed as Oil, Gas or Dry Hole)
Dry Hole
Date Well completed 6/29/80 19
Application for plugging filed 6/29/80 19
Application for plugging approved 6/29/80 19
Plugging commenced 6/29/80 19
Plugging completed 6/29/80 4:45 a.m. 19
Reason for abandonment of well or producing formation

If a producing well is abandoned, date of last production 19

Was permission obtained from the Conservation Division or its agents before plugging was commenced? yes

Name of Conservation Agent who supervised plugging of this well Gilbert Toman
Producing formation _____ Depth to top _____ Bottom _____ Total Depth of Well _____
Show depth and thickness of all water, oil and gas formations. RTD 3848'

OIL, GAS OR WATER RECORDS

CASING RECORD

FORMATION	CONTENT	FROM	TO	SIZE	PUT IN	PULLED OUT
	Surface	0	T.D.	8-5/8"	yes	no

Describe in detail the manner in which the well was plugged, indicating where the mud fluid was placed and the method or methods used in introducing it into the hold. If cement or other plugs were used, state the character of same and depth placed, from _____ feet to _____ feet for each plug set.

1st plug @ 420' with 30 sacks
2nd plug @ 240' with 30 sacks
3rd plug @ 40' with 10 sacks
10 sacks in rathole
Job complete @ 4:45 a.m. 6/29/80

7-22-80

RECEIVED
STATE CORPORATION COMMISSION
JUL 22 1980
CONSERVATION DIVISION
Wichita, Kansas

(If additional description is necessary, use BACK of this sheet)

Name of Plugging Contractor Slawson Drilling Company, Inc.


STATE OF Kansas COUNTY OF Sedgwick, ss.
James C. Remsberg of Slawson Drilling Co., Inc. (employee of owner) or (owner or operator of the above-described well, being first duly sworn on oath, says: That I have knowledge of the facts, statements, and matters herein contained and the log of the above-described well as filed and that the same are true and correct So help me God.

(Signature) James C. Remsberg
James C. Remsberg
200 Douglas Building, Wichita 67202
(Address)

SUBSCRIBED AND SWORN TO before me this 21st day of July, 1980

Mary Lou Taylor
Mary Lou Taylor Notary Public.

My commission expires January 17, 1981



DRILLERS LOG

15-155-20674-0000

OPERATOR: Texas Oil & Gas Corp.
200 West Douglas
Wichita, Kansas 67202

WELL NAME: Basnett 'A' #1
App. C SW SE Sec.6-23S-9W
Reno County, Kansas

CONTRACTOR: Slawson Drilling Company, Inc.
200 Doulgas Building
Wichita, Kansas 67202

COMMENCED: 6/21/80

COMPLETED: 6/29/80

RTD: 3848'


SURFACE CASING: 8-5/8" set at 255' with 300 sx cement

0' to 265' 12½" Surface Hole
265' to 508' Red Bed
508' to 1343' Shale
1343' to 1713' Shale & Lime
1713' to 3848' Lime & Shale
RTD 3848'

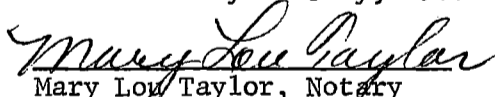
STATE OF KANSAS

COUNTY OF SEDGWICK

I, James C. Remsberg, of the Slawson Drilling Company, Inc.
hereby state the above is an accurate copy of the Basnett 'A' #1 log
for Texas Oil & Gas Corp.


James C. Remsberg

Subscribed and sworn to me
this 21st day of July, 1980


Mary Lou Taylor, Notary

My commission expires January 17, 1981

RECEIVED
STATE CORPORATION COMMISSION

JUL 22 1980

CONSERVATION DIVISION
Wichita, Kansas

