

STATE OF KANSAS
STATE CORPORATION COMMISSION

WELL PLUGGING RECORD

15.155-20651-0000

Give All Information Completely
Make Required Affidavit
Mail or Deliver Report to
Conservation Division
State Corporation Comm.
245 North Water
Wichita, KS 67202

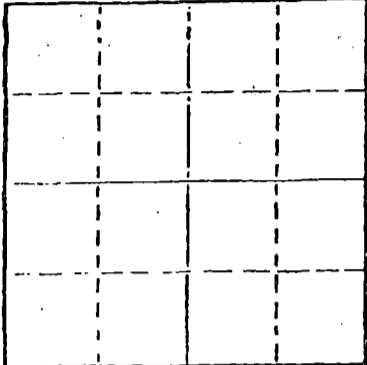
Reno County. Sec. 6 Twp. 23 Rge. 9W E/W
Location as "NE/CNW $\frac{1}{4}$ SW $\frac{1}{4}$ " or footage from lines _____

C. SW SW SW
Lease Owner Cities Service Co.

Lease Name Morgan D #1 Well No. _____

Office Address Box 300, Tulsa, Ok. 74102

Character of Well (Completed as Oil, Gas or Dry Hole) _____



Locate well correctly on above
Section Plat

Date Well completed _____ 19__

Application for plugging filed _____ 19__

Application for plugging approved _____ 19__

Plugging commenced 1-13-81 _____ 19__

Plugging completed 1-16-81 _____ 19__

Reason for abandonment of well or producing formation _____

Depleted

If a producing well is abandoned, date of last production _____ 19__

Was permission obtained from the Conservation Division or
its agents before plugging was commenced? Yes

Name of Conservation Agent who supervised plugging of this well Gilbert Toman

Producing formation _____ Depth to top _____ Bottom _____ Total Depth of Well 3670'

Show depth and thickness of all water, oil and gas formations.

OIL, GAS OR WATER RECORDS

CASING RECORD

FORMATION	CONTENT	FROM	TO	SIZE	PUT IN	PULLED OUT
			8888XX	8-5/8	276	None
				5-1/2	3669	2969

Describe in detail the manner in which the well was plugged, indicating where the mud fluid was placed and the method or methods used in introducing it into the hold. If cement or other plugs were used, state the character of same and depth placed, from _____ feet to _____ feet for each plug set.

Sanded to 3233 and set 5 sacks cement. Made shot at 2965' and pulled total of 71 joints. Plugged well with 3 sacks hulls, 20 sacks gel, 85 sacks cement 50/50 pos 4% gel, 8-5/8" plug. Plugging complete.

(If additional description is necessary, use BACK of this sheet)

Name of Plugging Contractor KELSO CASING PULLING
CHASE, KANSAS

STATE OF Kansas COUNTY OF Rice, ss. 1-28-81

R. Darrell Kelso (employee of owner) or (owner or operator)
of the above-described well, being first duly sworn on oath, says that I have knowledge of the facts, statements, and matters herein contained and the log of the above-described well as filed and that the same are true and correct. So help me God.

(Signature) R. Darrell Kelso
Chase, Kansas (Address)

SUBSCRIBED AND SWORN TO before me this 27th day of January, 19 81

My commission expires



Joan Kelso
Notary Public.

EMPHASIS OIL OPERATIONS
P.O. Box 506
Russell, Kansas 67665

DRILLERS LOG

15-155-20651-0000

OPERATOR: Cities Service Co.
209 East William
700 Sutton Place Bldg.
Wichita, Kansas 67202

CONTRACTOR: Emphasis Oil Operations
Box 506
Russell, Kansas 67665

LEASE: Morgan "D" WELL: #1

LOCATION: SW SW
Section 6-23-9W.
Reno County, Kansas

Total Depth: 3670

Elevation:

Commenced: 5-28-80

Completed: 6-7-80

Casing: 8-5/8"@@ 276
5-1/2"@ 69

Status: Oil Well

DEPTHS & FORMATIONS

(All measurements from K.B.)

Sand & Clay	40	Lime & Shale	3245
Shale	1550	Shale & Lime	3380
Shale & Lime	2565	Lime (R.T.D.)	3670

STATE OF KANSAS)
COUNTY OF RUSSELL) ss

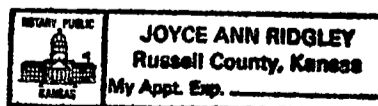
I, Joe K. Branum, of Emphasis Oil Operations, state that the above and foregoing is a true and correct log of the above captioned well.

RECEIVED
STATE CORPORATION COMMISSION
DEC 16 1980
CONSERVATION DIVISION
Wichita, Kansas

Joe K. Branum
Joe K. Branum

Subscribed and sworn to before me this 10th day of June, 1980.
My Commission Expires: 4-29-84

Joyce Ann Ridgley
Notary Public

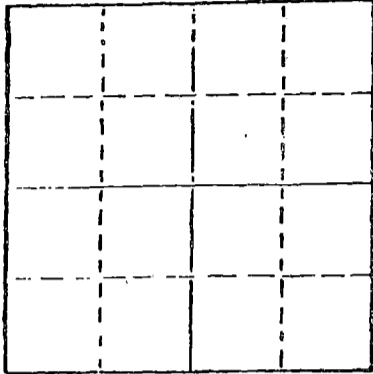


STATE OF KANSAS
STATE CORPORATION COMMISSION

WELL PLUGGING RECORD

Give All Information Completely
Make Required Affidavit
Mail or Deliver Report to
Conservation Division
State Corporation Comm.
245 North Water
Wichita, KS 67202

Reno County. Sec. 6 Twp. 23S Rge. 9 E/W
Location as "NE/CNW 1/4 SW 1/4" or footage from lines
660' FSL - 660' FWL
Lease Owner Cities Service Company
Lease Name Morgan "D" Well No. 1
Office Address 800 Sutton Place. 209 E. William, Wichita, Ks
Character of Well (Completed as Oil, Gas or Dry Hole)



Locate well correctly on above
Section Plat

Dry Hole
Date Well completed 8-26 1980
Application for plugging filed 1-12 1981
Application for plugging approved 1-15 1981
Plugging commenced 1-19 1981
Plugging completed 1-19 1981
Reason for abandonment of well or producing formation
Dry Hole

If a producing well is abandoned, date of last production
----- 19

Was permission obtained from the Conservation Division or
its agents before plugging was commenced? Yes

Name of Conservation Agent who supervised plugging of this well Gilbert Toman
Producing formation _____ Depth to top _____ Bottom _____ Total Depth of Well 3670'
Show depth and thickness of all water, oil and gas formations.

OIL, GAS OR WATER RECORDS

CASING RECORD

FORMATION	CONTENT	FROM	TO	SIZE	PUT IN	PULLED OUT
				8-5/8"	276'	-0-
				5-1/2"	3669'	2969'

Describe in detail the manner in which the well was plugged, indicating where the mud fluid
was placed and the method or methods used in introducing it into the hold. If cement or other
plugs were used, state the character of same and depth placed, from _____ feet to
_____ feet for each plug set.

Moved in Kelso casing pulling unit. Plugged 3350' with sand and 5 sacks cement to
3233'. Pulled 18 3/4" tension on 5 1/2" casing. Pulled 71 joints 5 1/2" OD 14# 8r
casing 2969'. Mudded up to 850'. Three sacks hulls, 20 sacks gel. 850' to 300'.
Eighty-five sacks 50-50 pozmix "A" plus 4% gel 300' to bottom of cellar.

RECEIVED
STATE CORPORATION COMMISSION
JAN 28 1981 1-28-81

(If additional description is necessary, use BACK of this sheet)
Name of Plugging Contractor Kelso Casing Pulling - Chase, Kansas

STATE OF Kansas COUNTY OF Sedgwick, ss.
W. J. Devaney (employee of owner) or (owner or operator)

of the above-described well, being first duly sworn on oath, says: That I have knowledge of
the facts, statements, and matters herein contained and the log of the above-described well
as filed and that the same are true and correct. So help me God.

Glenn E. Meier
STATE NOTARY PUBLIC
Sedgwick County, Kansas

(Signature) W. J. Devaney
800 Sutton Place, 209 E. William, Wichita, Kansas
(Address)

SUBSCRIBED AND SWORN TO before me this 26th day of January, 1981

Glenn E. Meier
Glenn E. Meier (Notary Public.)

My commission expires 6-3-81

EMPHASIS OIL OPERATIONS

P.O. Box 506

Russell, Kansas 67665

DRILLERS LOG

15-155-20651-0000

OPERATOR: Cities Service Co.
209 East William
700 Sutton Place Bldg.
Wichita, Kansas 67202

CONTRACTOR: Emphasis Oil Operations
Box 506
Russell, Kansas 67665

LEASE: Morgan "D" WELL: #1

LOCATION: SW SW
Section 6-23-9W
Reno County, Kansas

Total Depth: 3670

Elevation:

Commenced: 5-28-80

Completed: 6-7-80

Casing: 8-5/8"@ 276
5-1/2"@ 69

Status: Oil Well

DEPTHS & FORMATIONS

(All measurements from K.B.)

Sand & Clay	40	Lime & Shale	3245
Shale	1550	Shale & Lime	3380
Shale & Lime	2565	Lime (R.T.D.)	3670

STATE OF KANSAS)
COUNTY OF RUSSELL) ss

I, Joe K. Branum, of Emphasis Oil Operations, state that the above and foregoing is a true and correct log of the above captioned well.

Joe K. Branum
Joe K. Branum
RECEIVED
COMMISSION
JAN 28 1981

Subscribed and sworn to before me this 10th day of June, 1980.
My Commission Expires: 4-29-84

CONSERVATION DIVISION
Wichita, Kansas

Joyce Ann Ridgley
Notary Public

