

15-063-20330-00-00

STATE OF KANSAS  
STATE CORPORATION COMMISSION  
CONSERVATION DIVISION  
P. O. BOX 17027  
WICHITA, KANSAS 67217

FORM CP-4

WELL PLUGGING RECORD

Gove County, Sec. 31 Twp. 13 Rge. 29W (E) (W)

Location as "NE/CNW/SW" or footage from lines C SE NE

Lease Owner Donald C. Slawson & Bruce Anderson

Lease Name #1 Priefert 'S' Well No. 1

Office Address 408 120 Building, Wichita, Kansas 67202

Character of Well (completed as Oil, Gas or Dry Hole) dry hole

Date well completed February 9 1977

Application for plugging filed February 9 1977

Application for plugging approved February 9 1977

Plugging commenced February 9 1977

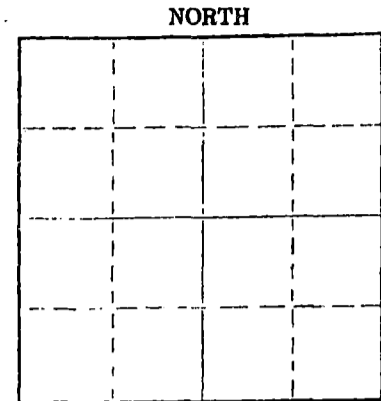
Plugging completed February 9 1977

Reason for abandonment of well or producing formation

dry hole

If a producing well is abandoned, date of last production 19

Was permission obtained from the Conservation Division or its agents before plugging was commenced? yes



Locate well correctly on above Section Plat

Name of Conservation Agent who supervised plugging of this well Gilbert Balthazor, Palco, Kansas

Producing formation \_\_\_\_\_ Depth to top \_\_\_\_\_ Bottom \_\_\_\_\_ Total Depth of Well 2437 Feet

Show depth and thickness of all water, oil and gas formations.

OIL, GAS OR WATER RECORDS

CASING RECORD

FORMATION	CONTENT	FROM	TO	SIZE	PUT IN	PULLED OUT
8 5/8"	334.63				332'	

Describe in detail the manner in which the well was plugged, indicating where the mud fluid was placed and the method or methods used in introducing it into the hole. If cement or other plugs were used, state the character of same and depth placed, from \_\_\_\_\_ feet to \_\_\_\_\_ feet for each plug set.

1st plug @ 1050' w/70 sx  
2nd plug @ 300' w/20 sx  
top plug @ 40' w/10 sx  
2 sx in rat hole

(If additional description is necessary, use BACK of this sheet)

Name of Plugging Contractor Slawson Drilling Company, Inc.

Address 408 120 Building, Wichita, Kansas 67202

STATE OF KANSAS COUNTY OF SEDGWICK, ss.

R.J. Thatcher (employee of owner) or (owner or operator) of the above-described

well, being first duly sworn on oath, says: That I have knowledge of the facts, statements, and matters herein contained and the log of the above-described well as filed and that the same are true and correct. So help me God.

(Signature) R.J. Thatcher

408 120 Building, Wichita, Kansas 67202

(Address)

SUBSCRIBED AND SWORN TO before me this 14th day of February, 1977

My commission expires November 9, 1980

Margene Hamer

Notary Public.

RECEIVED  
STATE CORPORATION COMMISSION

MARGENE HAMER  
Sedgwick County, Ks.  
My Appt. Exp. 11-9-80

FEB 15 1977

CONSERVATION DIVISION  
Wichita, Kansas

SR

WELL LOG

OPERATOR: Donald C. Slawson & Bruce Anderson  
 408 120 Building  
 Wichita, Kansas 67202

LEASE: #1 Priefert 'S'  
 C SE NE Sec. 31-13-29W  
 Gove County, Kansas

CONTRACTOR: Slawson Drilling Company, Inc.

COMMENCED: February 6, 1977

COMPLETED: February 9, 1977


CASING: Set 8 5/8" @ 332' w/200 sx 60/40 poz

0 - 335	Surface hole
335 - 1869	Shale
1869 - 2437	Shale, Sand and Shale
2437	RTD


RECEIVED  
 STATE CORPORATION COMMISSION  
 FEB 15 1977  
 CONSERVATION DIVISION  
 Wichita, Kansas

STATE OF KANSAS            )  
                                   )    SS  
 COUNTY OF SEDGWICK        )

I, R.J. Thatcher, of the Slawson Drilling Company, Inc. upon oath state that the above and foregoing is a true and correct copy of the log of the #1 Priefert 'S' well.

  
 \_\_\_\_\_  
 R.J. Thatcher

Subscribed and sworn to before me this 14th day of February, 1977.

  
 \_\_\_\_\_  
 MarGene Hamer, Notary Public

My Commission Expires: 11/9/80

