

15-095-20626-0000

STATE OF KANSAS  
STATE CORPORATION COMMISSION

WELL PLUGGING RECORD

Give All Information Completely  
Make Required Affidavit  
Mail or Deliver Report to  
Conservation Division  
State Corporation Comm.  
245 North Water  
Wichita, KS 67202

KINGMAN County. Sec. 19 Twp. 29S Rge. 6 W E/W  
Location as "NE/CNW $\frac{1}{4}$ SW $\frac{1}{4}$ " or footage from lines  
1980 FNL 1680 FWL

Lease Owner TEXAS OIL AND GAS  
Lease Name OSBORN Well No. 1

Office Address 200 W DOUBLAS - SUITE 300 - WICHITA, KANSAS  
Character of Well (Completed as Oil, Gas or Dry Hole)

GAS

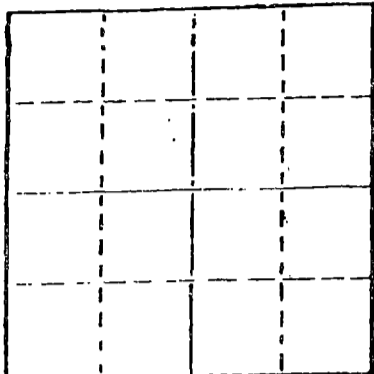
Date Well completed OCTOBER 12 19 77  
Application for plugging filed NOVEMBER 10 19 78  
Application for plugging approved NOVEMBER 14 19 78  
Plugging commenced DECEMBER 26 19 78  
Plugging completed JANUARY 5 19 79

Reason for abandonment of well or producing formation  
NOT PRODUCTIVE

If a producing well is abandoned, date of last production  
19

Was permission obtained from the Conservation Division or  
its agents before plugging was commenced? YES

Name of Conservation Agent who supervised plugging of this well BILL OWENS  
Producing formation Depth to top Bottom Total Depth of Well 4230  
Show depth and thickness of all water, oil and gas formations.



Locate well correctly on above  
Section Plat

OIL, GAS OR WATER RECORDS

CASING RECORD

FORMATION	CONTENT	FROM	TO	SIZE	PUT IN	PULLED OUT
				8 5/8	260	NONE
				4 1/2	4229	3490

Describe in detail the manner in which the well was plugged, indicating where the mud fluid  
was placed and the method or methods used in introducing it into the hold. If cement or other  
plugs were used, state the character of same and depth placed, from feet to  
feet for each plug set.

C I B P at 3900. SAND FROM 3900 to 3700. 4 SACKS CEMENT FROM 3700 to  
3670. RIPPED AT 3490. PULLED 4 1/2 - LAYED DOWN. WOODEN BRIDGE AT 270.  
ROCK FROM 270 to 260. PUMPED IN 100 SACKS COMMER CEMENT.

(If additional description is necessary, use BACK of this sheet)

Name of Plugging Contractor CLARKE CORPORATION 583

STATE OF \_\_\_\_\_ COUNTY OF \_\_\_\_\_, ss.  
(employee of owner) or (owner or operator)  
of the above-described well, being first duly sworn on oath, says: That I have knowledge of  
the facts, statements, and matters herein contained and the log of the above-described well  
as filed and that the same are true and correct. So help me God.

(Signature) Elmer P. Hamilton  
Medicine Lodge, Kansas  
(Address)

SUBSCRIBED AND SWORN TO before me this 15th day of January, 1979

Jessie Hamilton  
Notary Public.

My commission expires April 4, 1982

RECEIVED  
STATE CORPORATION COMMISSION

JAN 19 1979

CONSERVATION DIVISION  
Wichita, Kansas

COMPANY Texas Oil & Gas Corp.

SEC. 19 T.29S R. 6W  
 LOC. 1980' FNL & 1680' FWL


FARM Osborn

NO. 1

TOTAL DEPTH 4230'  
 COMM. October 4, 1977  
 SHOT OR TREATED  
 CONTRACTOR H-30, Inc.  
 ISSUED October 20, 1977

COMP. October 12, 1977

COUNTY Kingman  
 KANSAS



CASING

20	10	
15	8	-5/8" 260' cemented w/250 sxs cement ELEVATION 1543 KB.
12	6	
13	5	
		4 1/2" 4229' cemented w/175 sxs cement

PRODUCTION

Shale and Red Bed	1025'
Shale and Lime	1605'
Lime and Shale	2775'
Shale and Lime	3321'
Lime	3760'
Lime and Shale	3880'
Lime	4230'
Rotary Total Depth	4230'

RECEIVED  
 STATE CORPORATION COMMISSION  
 NOV 13 1978  
 CONSERVATION DIVISION  
 Wichita, Kansas

I hereby certify the above and foregoing to be a true and correct log of the above described well as shown by the drilling reports.

H-30, INC..

*Dean Britting*  
 Dean Britting

State of Kansas }  
 County of Sedgwick } ss:

Subscribed and Sworn to before me a Notary Public in and for said county and state this 20th. day of October, 1977.



*Elsie Willison*  
 Elsie Willison - Notary Public

My Commission Expires:

June 30, 1978


1480' ENL & 1680' FULL SEC 19-29-6W  
KINGMAN Co., KANSAS

15-095-20626-0000

ELEV. 1540 G.L.  
1548 K.B.

8 5/8" 24", K-55 set @ 260' K.B.  
Cmt w/250 x 5

C.M.T. TOP @ ± 3550'



3724 PERFS  
3718

CIBP @ 3900'

PERFS 411 1/2'

3870 ± 4000'

4 1/2" 10.5", K-55 059 set @ 4229' K.B.

RECEIVED  
STATE CORPORATION COMMISSION

NOV 13 1978

CONSERVATION DIVISION  
Wichita, Kansas