

15-095-20009-0000

STATE OF KANSAS
STATE CORPORATION COMMISSION

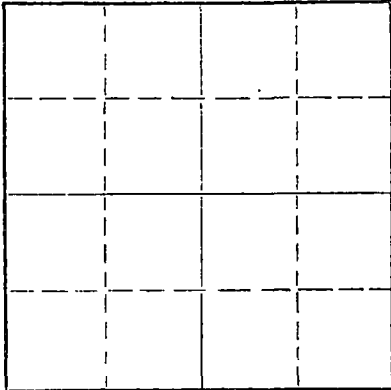
Form CP-4

WELL PLUGGING RECORD

Give All Information Completely
Make Required Affidavit
Mail or Deliver Report to:
Conservation Division
State Corporation Commission
211 No. Broadway
Wichita, Kansas

Kingman County, Sec. 22 Twp. 29S Rge. 6 ~~XXX~~ (W)
Location as "NE/CNW/SW" or footage from lines C SE NW
Lease Owner Lee Phillips Oil Company
Lease Name Shipley Well No. 1
Office Address 1532 Wichita Plaza, Wichita, Kansas
Character of Well (completed as Oil, Gas or Dry Hole) dry hole
Date well completed Feb. 25 19 67
Application for plugging filed Feb. 24 19 67
Application for plugging approved Feb. 24 19 67
Plugging commenced Feb. 25 19 67
Plugging completed Feb. 25 19 67
Reason for abandonment of well or producing formation D & A

NORTH



Locate well correctly on above
Section Plat

If a producing well is abandoned, date of last production _____ 19____
Was permission obtained from the Conservation Division or its agents before plugging was commenced? yes

Name of Conservation Agent who supervised plugging of this well Archie V. Elving, Pratt, Kansas
Producing formation _____ Depth to top _____ Bottom _____ Total Depth of Well 4566 Feet
Show depth and thickness of all water, oil and gas formations.

OIL, GAS OR WATER RECORDS

CASING RECORD

FORMATION	CONTENT	FROM	TO	SIZE	PUT IN	PULLED OUT
			285'	8 5/8	277.39	none

Describe in detail the manner in which the well was plugged, indicating where the mud fluid was placed and the method or methods used in introducing it into the hole. If cement or other plugs were used, state the character of same and depth placed, from _____ feet to _____ feet for each plug set.

Filled hole with mud to 260' and plugged with 1/2 sack hulls, 2 sacks dry cement followed with 23 sacks wet cement, mud to 40', plug, 1/2 sack hulls, 10 sacks cement.

RECEIVED
MAY 1 1967
CONSERVATION DIVISION
Wichita, Kansas

(If additional description is necessary, use BACK of this sheet)

Name of Plugging Contractor Braden Drilling, Inc.
Address 1620 Wichita Plaza, Wichita, Kansas

STATE OF Kansas, COUNTY OF Sedgwick, ss.
James Tasheff (employee of owner) or (owner or operator) of the above-described well, being first duly sworn on oath, says: That I have knowledge of the facts, statements, and matters herein contained and the log of the above-described well as filed and that the same are true and correct. So help me God.

(Signature) James Tasheff
1620 Wichita Plaza, Wichita, Kansas
(Address)

SUBSCRIBED AND SWORN TO before me this 28th day of February, 19 67

My commission expires December 6, 1970
Norma Richey Notary Public.

15095-20009-0000

DRILLER'S LOG

Lee Phillips Oil Company
SHIPLEY #1
C SE NW Sec. 22-29S-6W
Kingman County, Kansas

Commenced: Feb. 14, 1967

Completed: Feb. 25, 1967


Braden Drilling, Inc., Contractor

Set 8 5/8" casing at 285' with landing joint and cemented with 250 sacks common cement, 2% gel, 3% cc.

<u>Formation</u>	<u>From</u>	<u>To</u>
Sand	0	45
Red Bed	45	288
Red Bed and Shale	288	640
Shale	640	1385
Shale and Lime	1385	1430
Lime	1430	1925
Shale & Lime	1925	2745
Lime	2745	2900
Shale and Lime	2900	3535
Lime	3535	3845
Lime and Shale	3845	4125
Shale and Chert	4125	4205
Lime	4205	4290
Lime and Chert	4290	4397
Lime and Shale	4397	4566 T.D.

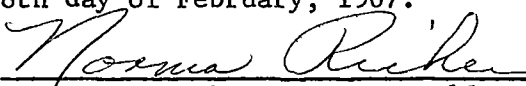
RECEIVED
CONSERVATION COMMISSION
MAR 7 1967
CONSERVATION DIVISION
MILWAUKEE, KANSAS

I hereby certify that this is a true and correct log of the above captioned well as shown by the daily drilling reports.


James Tasheff

Subscribed and sworn to before me this 28th day of February, 1967.

My commission expires December 6, 1970


Norma Richey - Notary Public