

15-155-20315-0000

STATE OF KANSAS
STATE CORPORATION COMMISSION
CONSERVATION DIVISION
P. O. BOX 17027
WICHITA, KANSAS 67217

FORM CP-4

WELL PLUGGING RECORD

Reno County, Sec. 2 Twp. 23S Rge. 9W (X) (W)

Location as "NE/CNW/SE/SW" or footage from lines C/NE SW

Lease Owner Gear Petroleum Co.

Lease Name Davis Well No. 1

Office Address 1325 Vickers-KSB&T Bldg.-Wichita, Ks. 67202

Character of Well (completed as Oil, Gas or Dry Hole) dry hole

Date well completed November 16, 19 75

Application for plugging filed November 16, 19 75

Application for plugging approved November 16, 19 75

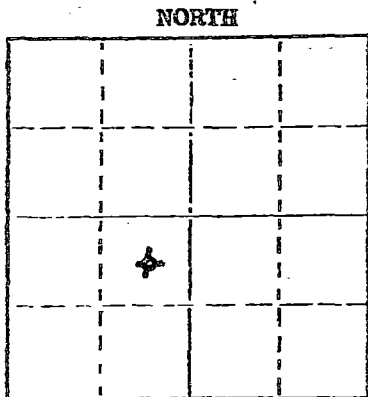
Plugging commenced November 16, 19 75

Plugging completed November 16, 19 75

Reason for abandonment of well or producing formation D&A

If a producing well is abandoned, date of last production 19

Was permission obtained from the Conservation Division or its agents before plugging was commenced? yes



Locate well correctly on above Section Plat

Name of Conservation Agent who supervised plugging of this well Gilbert Toman

Producing formation Depth to top Bottom Total Depth of Well 2743 Feet

Show depth and thickness of all water, oil and gas formations.

OIL, GAS OR WATER RECORDS

CASING RECORD

FORMATION	CONTENT	FROM	TO	SIZE	PUT IN	PULLED OUT
				8 5/8"	214 35'	-0-

Describe in detail the manner in which the well was plugged, indicating where the mud fluid was placed and the method or methods used in introducing it into the hole. If cement or other plugs were used, state the character of same and depth placed, from feet to

feet for each plug set.

Plug @450' w/40 sx

Plug @215' w/25 sx

Plug @40' w/10 sx

2 sx in rathole

RECEIVED
STATE CORPORATION COMMISSION

NOV 24 1975

11-24-75

CONSERVATION DIVISION
Wichita, Kansas

(If additional description is necessary, use BACK of this sheet)

Name of Plugging Contractor Red Tiger Drilling Co. (Allied Cementing Co.)

Address 1720 Wichita, Kansas 67202

STATE OF Kansas COUNTY OF Sedgwick

Jean Stocks (employee of owner) or (owner or operator) of the above-described

well, being first duly sworn on oath, says: That I have knowledge of the facts, statements, and matters herein contained and the log of the above-described well as filed and that the same are true and correct. So help me God.

(Signature) Jean Stocks


1720 Wichita Plaza, Wichita, Ks. 67202

(Address)

Subscribed and sworn to before me this 19th day of November, 19 75

My commission expires 12/28/77

(Signature) D'Ann Drennan
Notary Public.



15-155-20315-0000

Drillers Log

No. 1 Davis

CASING RECORD:
8 5/8" @223'
w/250 sx

COMPANY: Gear Petroleum Co.

DESCRIPTION: C/NE SW

CONTRACTOR: Red Tiger Drilling Co.

Sec.2-23S-9W
Reno County, Kansas

COMMENCED: November 13, 1975

COMPLETED: November 16, 1975

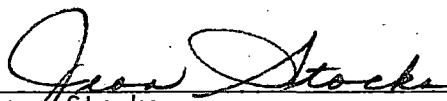
TOTAL DEPTH: 2743'

ELEVATION: 1712 GL


<u>FORMATION</u>	<u>FROM</u>	<u>TO</u>	<u>REMARKS</u>
Sand	0	169	
Redbed	169	225	
Redbed	225	315	
Anhydrite	315	332	
Redbed & Shale	332	950	
Shale	950	1435	
Shale	1435	1670	
Lime	1670	1925	
Lime	1925	2185	
Lime	2185	2420	
Lime	2420	2620	
Shale & Lime	2620	2685	
Lime	2685	2743	
RTD		2743	

I certify that this is a true and correct copy of the above log to the best of my knowndge.


RED TIGER DRILLING COMPANY


Jean Stocks

Subscribed and sworn to before me this 19th day of November, 1975.


Notary Public

My Commission expires: 12/28/77



RECEIVED
STATE CORPORATION COMMISSION

NOV 24 1975

CONSERVATION DIVISION
Wichita, Kansas