

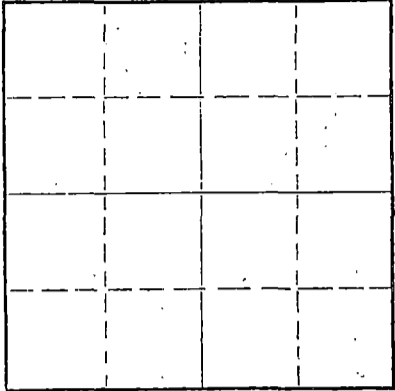
15.063.20081.00.00

WELL PLUGGING RECORD

Give All Information Completely
Make Required Affidavit
Mail or Deliver Report to:
Conservation Division
State Corporation Commission
212 No. Market
Wichita, Kansas

Gove County, Sec. 14 Twp. 15 Rge. 26 ~~XXXX~~(W)

Location as "NE/CNW/SW" or footage from lines C SW
Lease Owner Empire Drilling Company
Lease Name Palmer Well No. 1
Office Address 650 4th Natl. Bank Bldg., Wichita, Kansas 67202
Character of Well (completed as Oil, Gas or Dry Hole) Dry Hole
Date well completed May 17 19 66
Application for plugging filed May 17 19 66
Application for plugging approved May 17 19 66
Plugging commenced May 17 19 66
Plugging completed May 17 19 66
Reason for abandonment of well or producing formation Dry Hole



Locate well correctly on above Section Plat

If a producing well is abandoned, date of last production _____ 19____
Was permission obtained from the Conservation Division or its agents before plugging was commenced? yes

Name of Conservation Agent who supervised plugging of this well W. L. Nichols, Morland, Kansas
Producing formation _____ Depth to top _____ Bottom _____ Total Depth of Well 4374 Feet
Show depth and thickness of all water, oil and gas formations.

OIL, GAS OR WATER RECORDS

CASING RECORD

FORMATION	CONTENT	FROM	TO	SIZE	PUT IN	PULLED OUT
	Surface-Sand-Shale	0	134	8 5/8"	101'	-0-

Describe in detail the manner in which the well was plugged, indicating where the mud fluid was placed and the method or methods used in introducing it into the hole. If cement or other plugs were used, state the character of same and depth placed, from _____ feet to _____ feet for each plug set.

Plug set at 540' with 20 sacks cement.
Plug set at 120' with 20 sacks cement.
Plug set at 40' with 10 sacks cement and 1 sack hulls.

RECEIVED
STATE CORPORATION COMMISSION

MAY 25 1966

CONSERVATION DIVISION
WICHITA, KANSAS

(If additional description is necessary, use BACK of this sheet)

Name of Plugging Contractor Empire Drilling Company
Address 650 4th Natl. Bank Bldg., Wichita, Kansas 67202

STATE OF KANSAS, COUNTY OF SEDGWICK, ss.
Dan J. Kornfeld (employee of owner) or (owner or operator) of the above-described well, being first duly sworn on oath, says: That I have knowledge of the facts, statements, and matters herein contained and the log of the above-described well as filed and that the same are true and correct. So help me God.

(Signature) Dan J. Kornfeld
650 4th Natl. Bank Bldg., Wichita, Kansas 67202
(Address)

SUBSCRIBED AND SWORN TO before me this 25th day of May, 19 66

My commission expires September 14, 1968.

Sandra Kay Peer
Sandra Kay Peer Notary Public.

COMPANY: Empire Drilling Company
CONTRACTOR: Empire Drilling Company
FARM: Palmer #1 C SW Section 14-15-26, Gove County, Kansas
COMMENCED: May 7, 1966
COMPLETED: May 17, 1966
ELEVATION: 2418 KB
POTENTIAL: D & A

0	to	134	Surface-Sand-Shale
134	to	1080	Shale-Sand
1080	to	1395	Shale
1395	to	1614	Sand
1614	to	1640	Shale
1640	to	1846	Redbed
1846	to	1883	Anhydrite
1883	to	2100	Shale & Shells
2100	to	2400	Shale & Salt
2400	to	3685	Lime & Shale
3685	to	3741	Cherty Lime & Shale
3741	to	3785	Lime & Chert
3785	to	3850	Cherty Lime & Shale
3850	to	4340	Lime & Shale
4340	to	4374	Mississippi
4374			Rotary Total Depth

Set: 101' of 8 5/8" with 50 sacks cement.

RECEIVED
STATE CORPORATION COMMISSION

SAMPLE LOG TOPS:


Anhydrite	1846	+572
Waubensee	3272	-854
Heebner	3673	-1255
Toronto	3692	-1274
Lansing	3712	-1294
Base Kansas City	4005	-1587
Pawnee	4114	-1696
Fort Scott	4152	-1734
Cherokee Shale	4218	-1800
Mississippi	4333	-1915
Rotary Total Depth	4374	

MAY 25 1966


CONSERVATION DIVISION
Wichita, Kansas

CERTIFICATION

I, Dan J. Kornfeld, do hereby certify that the above and foregoing is a true and correct copy of the log on the Palmer #1, C SW Section 14-15-26, Gove County, Kansas, as reflected by the files of Empire Drilling Company.


Dan J. Kornfeld

Subscribed and sworn to before me, a Notary Public, within and for Sedgwick County, Kansas, this 23th day of May, 1966.


Sandra Kay Peer, Notary Public

My commission expires September 14, 1968.