


STATE OF KANSAS
STATE CORPORATION COMMISSION

Give All Information Completely
Make Required Affidavit
Mail or Deliver Report to:
Conservation Division
State Corporation Commission
211 No. Broadway
Wichita, Kansas

Form CP-4

15.063.00103.00-00
WELL PLUGGING RECORD



Locate well correctly on above
Section Plat

Gove County. Sec. 10 Twp. 15S Rge. 26 (XXXXXX)W
Location as "NE/CNW/SW" or footage from lines C SE SW
Lease Owner. Time Petroleum Company & Associates
Lease Name J. Rollinger Well No. 1
Office Address 815 Union National Building, Wichita 2, Kansas
Character of Well (completed as Oil, Gas or Dry Hole) Dry Hole
Date well completed May 17 1964
Application for plugging filed May 17 1964
Application for plugging approved May 17 1964
Plugging commenced May 17 1964
Plugging completed May 17 1964
Reason for abandonment of well or producing formation Dry Hole

If a producing well is abandoned, date of last production 19
Was permission obtained from the Conservation Division or its agents before plugging was commenced? yes

Name of Conservation Agent who supervised plugging of this well W. L. Nichols, Morland, Kansas
Producing formation Depth to top Bottom Total Depth of Well 4360 Feet
Show depth and thickness of all water, oil and gas formations.

OIL, GAS OR WATER RECORDS

CASING RECORD

FORMATION	CONTENT	FROM	TO	SIZE	PUT IN	PULLED OUT
Surface - Sand - Clay - Shale		0	625	8 5/8"	160'	-0-

Describe in detail the manner in which the well was plugged, indicating where the mud fluid was placed and the method or methods used in introducing it into the hole. If cement or other plugs were used, state the character of same and depth placed, from feet to feet for each plug set.

Plug set at 540' with 20 sacks cement & 1/2 sack hulls.
Plug set at 300' with 30 sacks cement.

RECEIVED
STATE CORPORATION COMMISSION

MAY 21 1964

CONSERVATION DIVISION
Wichita, Kansas

(If additional description is necessary, use BACK of this sheet)

Name of Plugging Contractor Empire Drilling Company
Address 650 Fourth National Bank Bldg., Wichita, Kansas

STATE OF KANSAS, COUNTY OF SEDGWICK, ss. contractor
Dan J. Kornfeld (employee or owner) of the above-described
well, being first duly sworn on oath, says: That I have knowledge of the facts, statements, and matters herein contained and the log of the
above-described well as filed and that the same are true and correct. So help me God.

(Signature) Dan J. Kornfeld
650 Fourth National Bank Bldg., Wichita, Kansas
(Address)

SUBSCRIBED AND SWORN to before me this 25th day of May, 1964

My commission expires

October 21, 1966.

Lucille H. Harr

Notary Public.

LOG

COMPANY: Time Petroleum Company and Associates
CONTRACTOR: Empire Drilling Company
FARM: J. Bollinger #1
LOCATION: C SE SW Section 10-15S-26W, Gove County, Kansas
COMMENCED: May 4, 1964 ELEVATION: 2405 KB
COMPLETED: May 17, 1964 POTENTIAL: D & A

0	to	127	Surface - Sand - Clay - Shale
127	to	1836	Shale & Sand
1836	to	1872	Anhydrite
1872	to	1990	Shale
1990	to	2207	Shale & Shells
2207	to	2323	Salt
2323	to	2358	Shale & Lime
2358	to	2510	Shale - Shells
2510	to	3710	Lime & Shale
3710	to	3748	Lime & Chert
3748	to	3910	Lime & Shale
3910	to	3955	Lime
3955	to	3986	Lime - Chert
3986	to	4210	Lime & Shale - Lime
4210	to	4240	Lime - Chert
4240	to	4285	Lime - Shale
4285	to	4299	Chert & Lime
4299	to	4310	Mississippi
4310	to	4320	Mississippi Dolomite
4320	to	4360	Mississippi
4360			Rotary Total Depth

SET: 160' of 8 5/8" with 60 sacks cement.

SCHLUMBERGER ELECTRIC LOG TOPS:

Waubensee	3256	-851
Topeka	3440	-1035
Queen Hill	3522	-1117
Heebner	3652	-1247
Toronto	3675	-1270
Lansing	3690	-1285
Muncie Creek	3846	-1441
Base Kansas City	3988	-1583
Pawnee	4096	-1691
Fort Scott	4134	-1729
Cherokee Group	4190	-1785
Basal Pennsylvanian		
Conglomerate	4275	-1870
Mississippi	4298	-1893
Log Total Depth	4361	


RECEIVED
STATE CORPORATION COMMISSION

MAY 21 1964


CONSERVATION DIVISION
Wichita, Kansas

CERTIFICATION

I, Dan J. Kornfeld, do hereby certify that the above and foregoing is a true and correct copy of the log on the J. Bollinger #1, C SE SW Section 10-15S-26W, Gove County, Kansas, as reflected by the files of Empire Drilling Company.


Dan J. Kornfeld

Subscribed and sworn to before me, a Notary Public, within and for Sedgwick County, Kansas, this 25th day of May, 1964.


Lucille H. Harr, Notary Public

My commission expires October 21, 1966.

State of Kansas



JOHN ANDERSON, Jr. Governor
RICHARD C. BYRD Chairman
ALVIN F. GRAUERHOLZ Commissioner
HARRY G. WILES Commissioner
RAYMOND B. HARVEY Secretary
CHARLES C. McCARTER Gen. Counsel

State Corporation Commission

CONSERVATION DIVISION

(Oil, Gas and Water)

500 Insurance Bldg. 212 N. Market

WICHITA, KANSAS

RECEIVED
STATE CORPORATION COMMISSION

15.063.00-103.00.00

MAY 20 1964

AUTHORIZATION

CONSERVATION DIVISION
Wichita, Kansas

The undersigned, owner of the following described land, to wit: _____ of Sec. 10 Twp. 15 Rge. 26 W

Gooe County, Kansas; hereby requests

that Well No. 1 located in CSE-S46 of Sec. 10 Twp. 15

Rge. 26 W be left open above the fresh water protecting

bridge set at 300, 38 5x Cement 540 20 Submergent feet, to be used as a fresh water

well and I hereby authorize Time Petroleum Co. & Associates

well owner, to so complete the abandonment of said well.

Witnessed by

H. L. Nichols & J. Bollinger
(Land Owner)

Dated at Quinter, Kansas, this 17 day of

May, 1964

