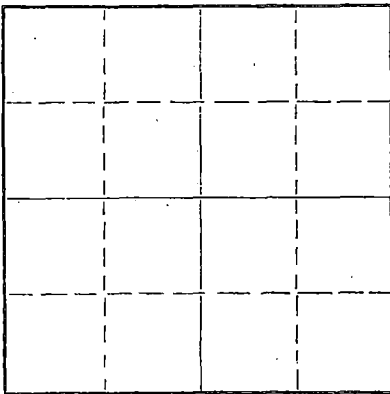


Give All Information Completely
Make Required Affidavit
Mail or Deliver Report to:
Conservation Division
State Corporation Commission
211 No. Broadway
Wichita, Kansas

15.063.30087.00.00
WELL PLUGGING RECORD

Gove County, Sec. 33 Twp. 15 Rge. 27 (E) XXXXXX(W)

NORTH



Locate well correctly on above
Section Plat

Location as "NE/CNW $\frac{1}{2}$ SW $\frac{1}{4}$ " or footage from lines C NW SE
Lease Owner Cameron Funk
Lease Name Bentley Well No. 1
Office Address 702 Union Center, Wichita, Kansas 67202
Character of Well (completed as Oil, Gas or Dry Hole) Dry Hole
Date well completed April 28 19 66
Application for plugging filed April 28 19 66
Application for plugging approved April 28 19 66
Plugging commenced April 28 19 66
Plugging completed April 28 19 66
Reason for abandonment of well or producing formation Dry Hole

If a producing well is abandoned, date of last production _____ 19 _____
Was permission obtained from the Conservation Division or its agents before plugging was commenced? yes

Name of Conservation Agent who supervised plugging of this well W. L. Nichols, Morland, Kansas
Producing formation _____ Depth to top _____ Bottom _____ Total Depth of Well 4517 Feet
Show depth and thickness of all water, oil and gas formations.

OIL, GAS OR WATER RECORDS

CASING RECORD

FORMATION	CONTENT	FROM	TO	SIZE	PUT IN	PULLED OUT
Surface	Sand-Shale	0	133	8 5/8"	111'	-0-

Describe in detail the manner in which the well was plugged, indicating where the mud fluid was placed and the method or methods used in introducing it into the hole. If cement or other plugs were used, state the character of same and depth placed, from _____ feet to _____ feet for each plug set.

Ran bit on hole, layed down drill pipe, plugged hole
@ 660' with 35 sacks cement. Complete @ 2:00 p.m.

RECEIVED
STATE CORPORATION COMMISSION
MAY 16 1966
CONSERVATION DIVISION
Wichita, Kansas

(If additional description is necessary, use BACK of this sheet)
Name of Plugging Contractor Empire Drilling Company
Address 650 4th Natl. Bank Bldg., Wichita, Kansas 67202

STATE OF KANSAS, COUNTY OF SEDGWICK, ss. contractor
Dan J. Kornfeld of the above-described
well, being first duly sworn on oath, says: That I have knowledge of the facts, statements, and matters herein contained and the log of the
above-described well as filed and that the same are true and correct. So help me God.

(Signature) [Signature]
Dan J. Kornfeld
650 4th Natl. Bank Bldg., Wichita, Ks. 67202
(Address)

SUBSCRIBED AND SWORN TO before me this 3rd day of May 19 66

[Signature]
Sandra Kay Peer
Notary Public.

My commission expires September 14, 1968

LOG

COMPANY: Cameron Funk
 CONTRACTOR: Empire Drilling Company
 FARM: Bentley #1
 LOCATION: C NW SE Section 33-15-27W, Gove County, Kansas
 COMMENCED: April 16, 1966 ELEVATION: 2553 KB
 COMPLETED: April 28, 1966 POTENTIAL: D & A

0	to	133	Surface - Sand - Shale
133	to	1550	Shale
1550	to	1760	Sand
1760	to	1770	Shale
1770	to	1991	Redbed
1991	to	2026	Anhydrite
2026	to	2362	Shale & Shells
2362	to	2452	Salt
2452	to	2525	Shale & Shells
2525	to	3855	Lime & Shale
3855	to	3910	Cherty Lime
3910	to	4410	Lime & Shale
4410	to	4435	Sand
4435	to	4510	Conglomerate - Chert - Lime
4510	to	4517	Lime
4517			Rotary Total Depth

SET: 111' of 8 5/8" with 65 sacks cement.


ELECTRIC LOG TOPS:

Heebner	3790	-1237
Toronto	3809	-1256
Lansing	3825	-1272
Base Kansas City	4139	-1586
Pawnee	4288	-1735
Fort Scott	4339	-1786
Cherokee	4363	-1810
Cherokee Sand	4417	-1864
Conglomerate Chert	4440	-1887
Mississippi	4459	-1906
Log Total Depth	4517	

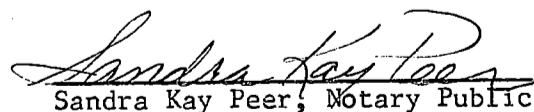
RECEIVED
 STATE CORPORATION COMMISSION
 MAY 16 1966
 REGISTRATION DIVISION
 Topeka, Kansas

CERTIFICATION

I, Dan J. Kornfeld, do hereby certify that the above and foregoing is a true and correct copy of the log on the Bentley #1, C NW SE Section 33-15-27W, Gove County, Kansas, as reflected by the files of Empire Drilling Company.


 Dan J. Kornfeld

Subscribed and sworn to before me, a Notary Public, within and for Sedgwick County, Kansas, this 3rd day of May, 1966.


 Sandra Kay Peer, Notary Public

My commission expires September 14, 1968.

State of Kansas



15.063.30087.00.00

JOHN ANDERSON, Jr. Governor
RICHARD C. BYRD Chairman
ALVIN F. GRAUERHOLZ Commissioner
HARRY G. WILES Commissioner
RAYMOND B. HARVEY Secretary
CHARLES C. McCARTER Gen. Counsel

State Corporation Commission

CONSERVATION DIVISION

(Oil, Gas and Water)
500 Insurance Bldg. 212 N. Market
WICHITA, KANSAS

RECEIVED
STATE CORPORATION COMMISSION

MAY 4 - 1966

AUTHORIZATION

CONSERVATION DIVISION
Wichita, Kansas

The undersigned, owner of the following described land, to wit: NW 1/4 SE 1/4 of Sec. 33 Twp. 15 Rge. 27 ^EW

Gove County, Kansas; hereby requests

that Well No. 1 located in ^{NW 1/4} SE 1/4 of Sec. 33 Twp. 15 Rge. 27 ^EW be left open above the fresh water protecting

bridge set at 660 feet, to be used as a fresh water

well and I hereby authorize Pet. Ex. Inc.,

well owner, to so complete the abandonment of said well.

Witnessed by N. L. Nichols Roderick Bentley
(Land Owner)

Dated at Pendergris, Kansas, this 28th day of April, 1966.

