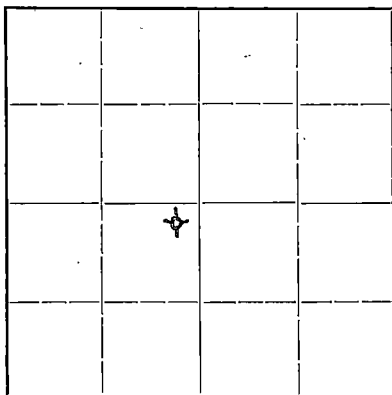


STATE OF KANSAS  
STATE CORPORATION COMMISSION  
Give All Information Completely  
Make Required Affidavit  
Mail or Deliver Report to:  
Conservation Division  
State Corporation Commission  
800 Bittling Building  
Wichita, Kansas

WELL PLUGGING RECORD  
OR  
FORMATION PLUGGING RECORD

Strike out upper line  
when reporting plug-  
ging off formations.

NORTH



Locate well correctly on above  
Section Plat

Reno County, Sec. 10 Twp. 23 Rge. 10 (E) (W)

Location as "NE 1/4 NW 1/4 SW 1/4" or footage from lines. NE NE SW  
Lease Owner Wood River Oil & Refining Co., Inc.  
Lease Name Hughes Well No. 1  
Office Address 501 KFH Building, Wichita, Kansas  
Character of Well (completed as Oil, Gas or Dry Hole) Dry Hole  
Date well completed November 15, 1948 19. 48  
Application for plugging filed November 15, 1948 19. 48  
Application for plugging approved 19.  
Plugging commenced December 7, 1948 19. 48  
Plugging completed December 15, 1948 19. 48  
Reason for abandonment of well or producing formation Dry

If a producing well is abandoned, date of last production 19.  
Was permission obtained from the Conservation Division or its agents before plugging was com-  
menced? Yes

Name of Conservation Agent who supervised plugging of this well Mr. Ruel Durkee, Box 597, McPherson, Kansas  
Producing formation Depth to top Bottom Total Depth of Well 3885 Feet  
Show depth and thickness of all water, oil and gas formations.

OIL, GAS OR WATER RECORDS

CASING RECORD

Formation	Content	From	To	Size	Put In	Pulled Out
Hebner Shale		3123		8-5/8"	308'	-0-
Lansing KC	No Stain	3305		5-1/2"	3784	2578
Mississippi Chert		3617				
Reworked Viola	No Stain or Odor	3771	3777			
Viola	Free Oil & Odor	3777	3790 1/2			
Simpson		3875	3885			

Describe in detail the manner in which the well was plugged, indicating where the mud fluid was placed and the method or methods used in introducing it into the hole. If cement or other plugs were used, state the character of same and depth placed, from feet to feet for each plug set.

Ran 140' of river gravel and 6 sacks of cement in bottom of hole. Mudded hole. Set bridge at 300'. Ran 15 sacks cement. Mudded hole. Ran 5 sacks cement to base of cellar.

RECEIVED  
Conservation Div.  
JAN 8 - 1949  
STATE CORPORATION  
COMMISSION  
KANSAS

1-8-49

(If additional description is necessary, use BACK of this sheet)

Correspondence regarding this well should be addressed to Wood River Oil & Refining Co., Inc.  
Address 501 KFH Building, Wichita, Kansas

STATE OF Kansas, COUNTY OF Sedgwick, ss.  
R. H. Love (employee of owner) or (owner) of the above-described well,  
being first duly sworn on oath, says: That I have knowledge of the facts, statements, and matters herein contained and the log of the above-described well as filed and that the same are true and correct. So help me God.

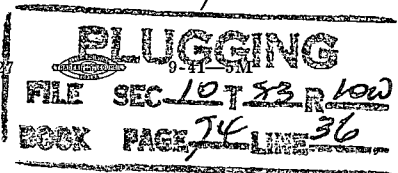
WOOD RIVER OIL & REFINING CO., INC.  
By: R. H. Love  
501 KFH Building, Wichita, Kansas  
(Address)

SUBSCRIBED AND SWORN to before me this 31st day of December, 1948

My commission expires

May 12, 1951

19-927



Notary Public.

WOOD RIVER OIL & REFINING CO., INC., Wichita, Kansas  
Hughes Well No. 1 - Located in NE NE SW of Section 10-23S-10W, Reno County, Kansas  
Contractor: J. A. Melland, Hutchinson, Kansas  
Commenced Drilling: October 4, 1948 - Finished Drilling: October 17, 1948

15-155-62112-0000

Formation	From	To
Surface Soil & Clay	0	75
Sand	75	150
Red Bed & Shale	150	316
Shale & Shells	316	550
Shale	550	670
Anhydrite	670	700
Shale & Shells	700	987
Salt	987	1155
Shale & Shells	1155	1365
Broken Lime	1365	1505
Lime, Shale & Shells	1505	1635
Lime	1635	1825
Shale & Shells	1825	1910
Shale & Shells	1910	2025
Broken Lime & Chert	2025	2195
Shale & Lime	2195	2415
Lime & Shale	2415	2480
Shale	2480	2595
Lime	2595	2635
Lime & Shale	2635	2760
Shale & Lime	2760	2865
Lime	2865	2880
Lime & Shale	2880	2990
Shale	2990	3050
Shale & Lime	3050	3110
Shale	3110	3293
Lime	3293	3610
Lime & Chert	3610	3651
Lime	3651	3793

Set & cemented 8-5/8" OD casing @ 308'  
With 175 sacks cement. Finished  
cementing 10/4/48.


Top Viola Lime 3780'  
Rotary Total Depth Drilled - 3793'  
Set and cemented 5-1/2" OD casing at  
3784' with 100 sacks cement -  
Finished cementing at 10/17/48.  
Slope test taken at 500' intervals  
showed no deflections from vertical.  
Rotary drilling completed 10/17/48.

I hereby certify that this is a true and correct log of the abovementioned well.

J. A. MELLAND

*J. A. Melland*

STATE OF KANSAS )  
COUNTY OF RENO ) SS:



Subscribed and sworn to before me a Notary Public in and for said County and State this 13th day of December, 1948.

My commission expires: April 7, 1951

*Josephine L. Johnson*  
Notary Public