


Give All Information Completely
Make Required Affidavit
Mail or Deliver Report to:
Conservation Division
State Corporation Commission
800 Bittling Building
Wichita, Kansas

OR
FORMATION PLUGGING RECORD

Strike out upper line
when reporting plug-
ging off formations.



Reno County, Sec 33 Twp 23 Rge 9 ~~TEX~~ (W)
Location as "NE 1/4 NW 1/4 SW 1/4" or footage from lines NE 1/4 NE 1/4 SE 1/4
Lease Owner Nadel & Gussman
Lease Name McRevey Well No. 1
Office Address National Mutual Bldg., Tulsa, Okla.
Character of Well (completed as Oil, Gas or Dry Hole) Dry
Date well completed Dec. 23, 1942
Application for plugging filed Dec. 23, 1942
Application for plugging approved Dec. 23, 1942
Plugging commenced December 24, 1942 19
Plugging completed December 24, 1942 19
Reason for abandonment of well or producing formation Dry

Locate well correctly on above
Section Plat

Name of Conservation Agent who supervised plugging of this well RUEL DURKEE
Producing formation None Depth to top Bottom Total Depth of Well 4225 Feet
Show depth and thickness of all water, oil and gas formations.


OIL, GAS OR WATER RECORDS

CASING RECORD

Formation	Content	From	To	Size	Put In	Pulled Out
Viola Lime	Dry	4060	4075	8 3/4"	159'	
Simpson	Dry	4125	4165			
Arbuckle Lime	Dry	4196	4225			

Describe in-detail the manner in which the well was plugged, indicating where the mud fluid was placed and the method or methods used in introducing it into the hold. If cement or other plugs were used, state the character of same and depth placed, from _____ feet to _____ feet for each plug set.
Hole filled with heavy mud from 4225' to 159', wooden plug set at 159' 20 ft. of cement put in, filled with mud to top of surface pipe and plate welded over top of surface pipe.

Log of well on back.



Recd
1-7-42

(If additional description is necessary, use BACK of this sheet)

Correspondence regarding this well should be addressed to Nadel & Gussman
Address National Mutual Bldg., Tulsa, Oklahoma.

STATE OF Oklahoma, COUNTY OF Tulsa, ss.
Edw. L. Fox (employee of operator) (employee of owner) or (owner or operator) of the above-described well, being first duly sworn on oath, says: That I have knowledge of the facts, statements, and matters herein contained and the log of the above-described well as filed and that the same are true and correct. So help me God.

(Signature) Edw. L. Fox

1510 Thompson Bldg., Tulsa, Okla.
(Address)

SUBSCRIBED AND SWORN TO before me this 5th day of January, 19 43

My commission expires December 23, 1946

Meredith S. Fischer
Notary Public.

(log on back)

LOG OF WELL


Location: NE $\frac{1}{4}$ NE $\frac{1}{4}$ SE $\frac{1}{4}$ of Sec. 33, Twp. 23S, Range 9W, Reno County, Kansas

Lease Name: McRevey - Well No. 1

Lease Owner: Nadel & Gussman, Tulsa, Oklahoma.

<u>FORMATION</u>	<u>FROM</u>	<u>TO</u>	<u>REMARKS</u>
Sand and shale	0	124	
Shale and shells	124	159	Set 8" sur pipe
Shale and shells	159	1400	
Lime and sand	1400	1455	
Lime	1455	1507	
Sandy shale and lime-hard	1507	1605	
Lime and sand	1605	1650	
Shale and shells	1650	1735	
Lime	1735	1808	
Lime-broken	1808	1910	
Lime and shale-broken	1910	2293	
Shale and shells	2293	2585	
Lime and shale	2585	2689	
Lime-broken	2689	2755	
Shale and shells	2755	2800	
Lime-Tppeka	2800	2845	
Lime	2845	3157	
Shale-sandy	3157	3193	
Lime- broken and shale	3193	3393	Trace oil 3377-3379
Lime	3393	3414	
Lime and chert	3414	3518	
Lime	3518	3596	
Lime-sandy	3596	3621	
Shale	3621	3661	
Shale (hard) and lime	3661	3694	
Shale (hard)	3694	3710	
Shale and lime	3710	3787	
Lime and chert	3787	3829	
Chert	3829	3862	
Shale	3862	4025	
Shale-hard	4025	4056	
Shale	4056	4060	
Lime - Viola	4060	4075	
Chert	4075	4085	
Lime	4085	4125	
Lime and sand-Simpson	4125	4165	
Shale	4165	4196	
Lime - Arbuckle	4196	4225	Total depth-dry

I hereby certify that the above formation record is true and correct as taken from daily drilling reports.


 Secretary of
 Hisson Drilling Co., Tulsa
 contractors on above well.

