

STATE OF KANSAS  
STATE CORPORATION COMMISSION

Form CP-4

Give All Information Completely  
Make Required Affidavit  
Mail or Deliver Report to:  
Conservation Division  
State Corporation Commission  
212 No. Market  
Wichita, Kansas 67202

WELL PLUGGING RECORD

Reno County, Sec. 7 Twp. 24 Rge. 4W (E) (W)

Location as "NE/CNW/SE/SW" or footage from lines C SE NE

Lease Owner Woco, Inc.

Lease Name K. Meier Well No. 1

Office Address 1016 Union Nat'l Bldg., Wichita, Kansas 67202

Character of Well (completed as Oil, Gas or Dry Hole) Oil-non producer

Date well completed 19

Application for plugging filed 19

Application for plugging approved 19

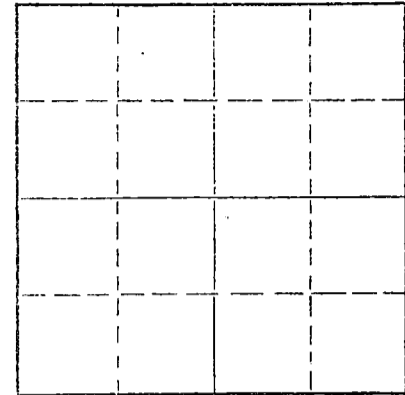
Plugging commenced December 31, 19 71

Plugging completed December 31, 19 71

Reason for abandonment of well or producing formation

If a producing well is abandoned, date of last production 19

Was permission obtained from the Conservation Division or its agents before plugging was commenced? Yes



Locate well correctly on above Section Plat

Name of Conservation Agent who supervised plugging of this well Gilbert Toman

Producing formation Depth to top Bottom Total Depth of Well 3400 Feet

Show depth and thickness of all water, oil and gas formations.

OIL, GAS OR WATER RECORDS

CASING RECORD

FORMATION	CONTENT	FROM	TO	SIZE	PUT IN	PULLED OUT
				10 3/4"	337'	


RECEIVED  
STATE CORPORATION COMMISSION  
JAN 24 1972  
CONSERVATION DIVISION  
Wichita, Kansas

Describe in detail the manner in which the well was plugged, indicating where the mud fluid was placed and the method or methods used in introducing it into the hole. If cement or other plugs were used, state the character of same and depth placed, from feet to feet for each plug set.

10 3/4" @ 337' cemented with 325 sacks common cement.  
Hole filled with sand to 3375' and cemented with 6 sacks cement.  
Hole filled with mud to 215'. Rock bridge set from 215' to 200'  
and hole cemented to base of cellar with 4 yards ready-mix concrete.

Name of Plugging Contractor Bert Self Casing Pulling Company  
Address R. R. # 4 Hutchinson, Kansas

(If additional description is necessary, use BACK of this sheet)



being sworn on oath, says: That I have knowledge of the facts, statements, and matters herein contained and the log of the filed and that the same are true and correct. So help me God.

(Signature) [Handwritten Signature]

(Address)

Subscribed and sworn to before me this 24th day of January, 1972

Maude A. Lee  
Notary Public.

My commission expires March 31, 1974

KANSAS GEOLOGICAL SOCIETY  
 KANSAS WELL LOG BUREAU - KANSAS WELL SAMPLE BUREAU  
 KANSAS GEOLOGICAL SOCIETY BUILDING  
 508 EAST MURDOCK - WICHITA, KANSAS

15-155-20082-0000

COMPANY WOCO, INC.

SEC. 7 T. 24 R. 4W  
 LOC. C SE NE

FARM K. Meier

NO.

TOTAL DEPTH 3,400

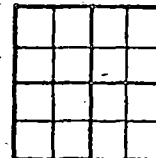
COUNTY Reno

COMM. 11-13-68

COMP. 11-25-68

KANSAS

SHOT OR TREATED



CONTRACTOR HENRY WOFFORD DRILLING COMPANY, INC.

ISSUED

CASING

20	10 3/4" @ 337'	Cemented with 325 sacks	
15	8	common cement	ELEVATION
12	6		
13	5		PRODUCTION

FIGURES INDICATE BOTTOM OF FORMATIONS

0 -	60	Sand
60 -	337	Sand & Shale
337 -	540	Shale
540 -	635	Amedrylth & Shale
635 -	870	Lime & Shale
870 -	1,030	Lime & Shale
1,030 -	1,190	Lime & Shale
1,190 -	1,565	Shale & Sand
1,565 -	1,734	Shale
1,734 -	1,775	Shale
1,775 -	2,020	Lime & Shale
2,020 -	2,148	Shale & Lime
2,148 -	2,265	Lime & Shale
2,265 -	2,375	Lime & Shale
2,375 -	2,465	Shale & Lime
2,465 -	2,650	Lime & Shale
2,650 -	2,697	Shale & Lime
2,697 -	2,795	Shale & Lime
2,795 -	2,838	Lime
2,838 -	2,897	Lime
2,897 -	2,932	Lime
2,932 -	2,997	Lime
2,997 -	3,040	Lime
3,040 -	3,093	Lime
3,093 -	3,123	Lime & Shale
3,123 -	3,190	Shale & Lime
3,190 -	3,225	Lime
3,225 -	3,325	Shale & Lime
3,325 -	3,389	Lime & Chert
3,389 -	3,400	Lime
3,400 -	-----	ROTARY TOTAL DEPTH

**RECEIVED**  
 STATE CORPORATION COMMISSION  
 OCT 25 1971  
 CONSERVATION DIVISION  
 Wichita, Kansas